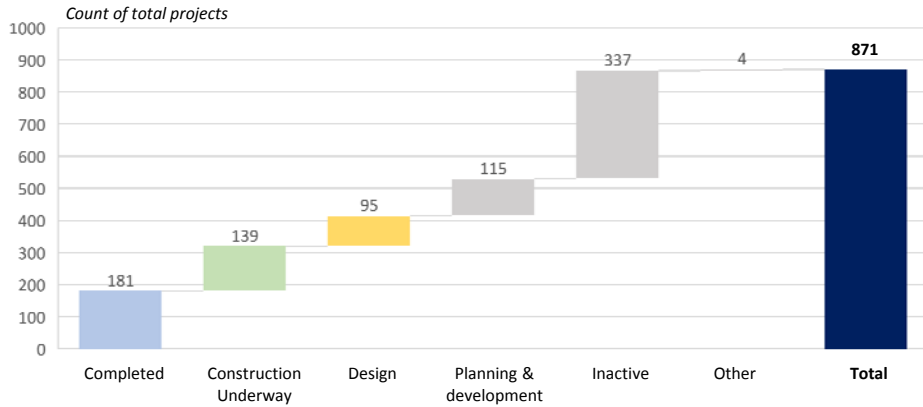


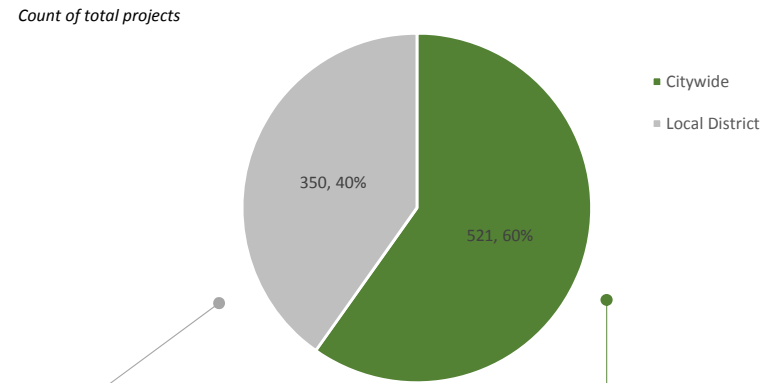
Renew Atlanta Bond / TSPLOST Program

PROJECT STATUS SNAPSHOT REPORT

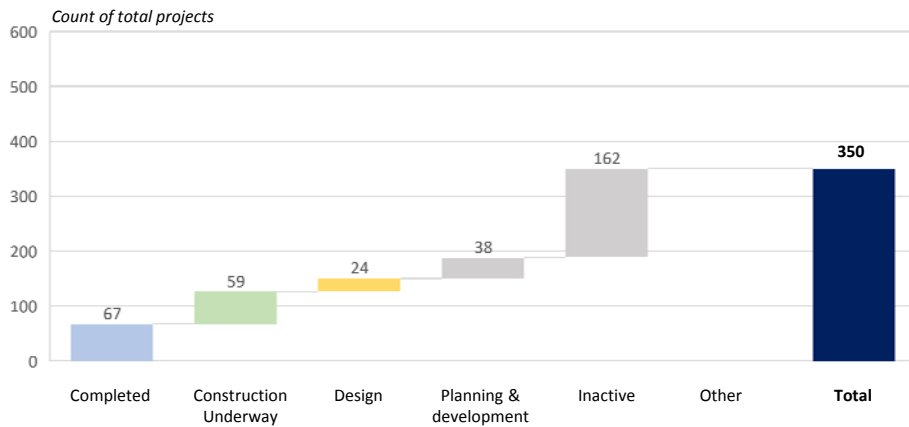
Overall Renew TSPLOST Program Summary



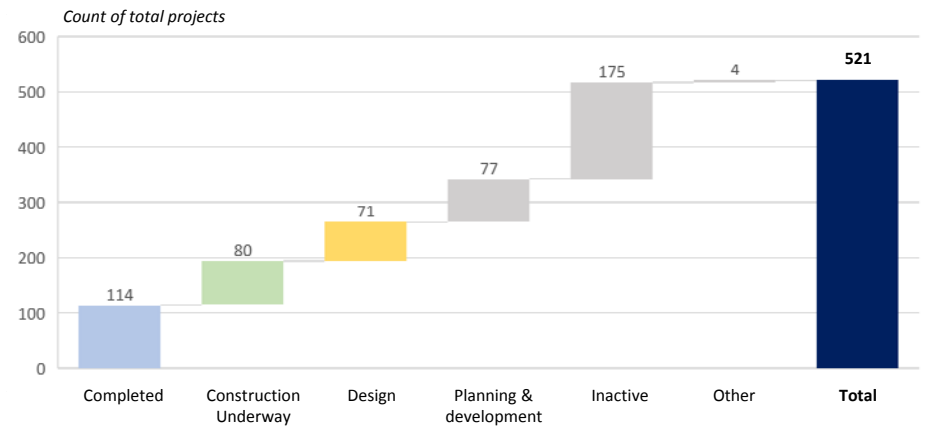
Citywide / Local District Project Split



Local District Program Summary



Citywide Program Summary



PROJECT STATUS SNAPSHOT REPORT

Project ID	Project Name	Program Name	Project Phase	Project type	Council Districts
R.01.01.001.005	Campbellton Rd @ Dodson Dr	02 - Traffic Signals & School Zone Beacons	01 - Completed	Citywide	11
R.01.01.001.006	Campbellton Rd @ Greenbrier Parkway & Mount Gilead Rd	02 - Traffic Signals & School Zone Beacons	01 - Completed	Citywide	11
R.01.01.001.007	Campbellton Rd @ Oakland Ave	02 - Traffic Signals & School Zone Beacons	01 - Completed	Citywide	04
R.01.01.001.011	Constitution Rd @ Forrest Park Rd	02 - Traffic Signals & School Zone Beacons	01 - Completed	Citywide	01
R.01.01.001.057	Marietta Boulevard @ Coronet Way	02 - Traffic Signals & School Zone Beacons	01 - Completed	Citywide	09
R.01.01.001.058	Campbellton Rd @ Venetian / Kenilworth	02 - Traffic Signals & School Zone Beacons	01 - Completed	Citywide	12
R.01.01.006.002	Bolton Elementary School	02 - Traffic Signals & School Zone Beacons	01 - Completed	Citywide	09
R.01.01.006.004	Bunche Middle School	02 - Traffic Signals & School Zone Beacons	01 - Completed	Citywide	11
R.01.01.006.005	Continental Colony Elementary School	02 - Traffic Signals & School Zone Beacons	01 - Completed	Citywide	11
R.01.01.006.006	Coretta Scott King Middle School	02 - Traffic Signals & School Zone Beacons	01 - Completed	Citywide	09
R.01.01.006.007	F. L. Stanton Elementary School	02 - Traffic Signals & School Zone Beacons	01 - Completed	Citywide	04
R.01.01.006.008	Fickett Elementary School	02 - Traffic Signals & School Zone Beacons	01 - Completed	Citywide	11
R.01.01.006.009	Forest Hills Academy	02 - Traffic Signals & School Zone Beacons	01 - Completed	Citywide	12
R.01.01.006.010	Garden Hills Elementary School	02 - Traffic Signals & School Zone Beacons	01 - Completed	Citywide	07
R.01.01.006.011	H. W. Grady High School	02 - Traffic Signals & School Zone Beacons	01 - Completed	Citywide	06
R.01.01.006.012	Heritage Academy	02 - Traffic Signals & School Zone Beacons	01 - Completed	Citywide	12
R.01.01.006.013	Humphries Elementary	02 - Traffic Signals & School Zone Beacons	01 - Completed	Citywide	12
R.01.01.006.014	S.M. Inman Middle School	02 - Traffic Signals & School Zone Beacons	01 - Completed	Citywide	06
R.01.01.006.015	W.T. Jackson Elementary School	02 - Traffic Signals & School Zone Beacons	01 - Completed	Citywide	08
R.01.01.006.016	Jackson High School	02 - Traffic Signals & School Zone Beacons	01 - Completed	Citywide	01
R.01.01.006.018	Kimberly Elementary School	02 - Traffic Signals & School Zone Beacons	01 - Completed	Citywide	11
R.01.01.006.019	The Kindezi School	02 - Traffic Signals & School Zone Beacons	01 - Completed	Citywide	03
R.01.01.006.021	Lin Elementary School	02 - Traffic Signals & School Zone Beacons	01 - Completed	Citywide	02
R.01.01.006.022	Long Middle School	02 - Traffic Signals & School Zone Beacons	01 - Completed	Citywide	12
R.01.01.006.023	Miles Elementary School	02 - Traffic Signals & School Zone Beacons	01 - Completed	Citywide	10
R.01.01.006.024	Morningside Elementary School	02 - Traffic Signals & School Zone Beacons	01 - Completed	Citywide	06
R.01.01.006.025	Neighborhood Charter School	02 - Traffic Signals & School Zone Beacons	01 - Completed	Citywide	01
R.01.01.006.028	Perkerson Elementary School	02 - Traffic Signals & School Zone Beacons	01 - Completed	Citywide	12
R.01.01.006.029	Rivers Elementary School	02 - Traffic Signals & School Zone Beacons	01 - Completed	Citywide	08
R.01.01.006.031	Scott Elementary School	02 - Traffic Signals & School Zone Beacons	01 - Completed	Citywide	09
R.01.01.006.032	Smith Elementary School	02 - Traffic Signals & School Zone Beacons	01 - Completed	Citywide	07
R.01.01.006.033	Smith Intermediate School	02 - Traffic Signals & School Zone Beacons	01 - Completed	Citywide	07
R.01.01.006.034	South Atlanta Computer Animation & Design School	02 - Traffic Signals & School Zone Beacons	01 - Completed	Citywide	12
R.01.01.006.035	Springdale Park Elementary School	02 - Traffic Signals & School Zone Beacons	01 - Completed	Citywide	06
R.01.01.006.036	Sutton Middle School	02 - Traffic Signals & School Zone Beacons	01 - Completed	Citywide	08
R.01.01.006.037	Sylvan Hills Middle School	02 - Traffic Signals & School Zone Beacons	01 - Completed	Citywide	12
R.01.01.006.038	Toomer Elementary School	02 - Traffic Signals & School Zone Beacons	01 - Completed	Citywide	05
R.01.01.006.039	Towns Elementary School	02 - Traffic Signals & School Zone Beacons	01 - Completed	Citywide	10
R.01.01.006.041	Washington High School	02 - Traffic Signals & School Zone Beacons	01 - Completed	Citywide	04
R.01.01.006.043	Whitefoord Elementary School	02 - Traffic Signals & School Zone Beacons	01 - Completed	Citywide	05
R.01.01.006.044	MLK Jr. Middle School (SZB)	02 - Traffic Signals & School Zone Beacons	01 - Completed	Citywide	05
R.01.01.006.045	Hutchinson Elementary	02 - Traffic Signals & School Zone Beacons	01 - Completed	Citywide	12
R.01.01.006.046	Kipp Ways Academy	02 - Traffic Signals & School Zone Beacons	01 - Completed	Citywide	03
R.01.01.006.047	Centennial Academy	02 - Traffic Signals & School Zone Beacons	01 - Completed	Citywide	04
R.01.01.006.048	Cleveland Elementary School	02 - Traffic Signals & School Zone Beacons	01 - Completed	Citywide	12
R.01.01.006.049	Drew Charter Memorial School	02 - Traffic Signals & School Zone Beacons	01 - Completed	Citywide	05
R.01.01.006.050	Kipp Strive Academy	02 - Traffic Signals & School Zone Beacons	01 - Completed	Citywide	04
R.01.01.006.051	Atlanta Classical Academy	02 - Traffic Signals & School Zone Beacons	01 - Completed	Citywide	04
R.01.01.006.052	Alonzo Crim High School	02 - Traffic Signals & School Zone Beacons	01 - Completed	Citywide	05
R.01.01.006.053	Burgess-Peterson Academy	02 - Traffic Signals & School Zone Beacons	01 - Completed	Citywide	05
R.01.01.006.054	Hope Hill Elementary School	02 - Traffic Signals & School Zone Beacons	01 - Completed	Citywide	05
R.01.01.001.008	Chattahoochee Ave @ Ellsworth Industrial Boulevard	02 - Traffic Signals & School Zone Beacons	02 - Construction Underway	Citywide	09
R.01.01.001.009	Chattahoochee Ave @ Hills Ave	02 - Traffic Signals & School Zone Beacons	02 - Construction Underway	Citywide	09
R.01.01.001.028	Macon Dr @ Old Hapeville Rd & Bromack Dr	02 - Traffic Signals & School Zone Beacons	02 - Construction Underway	Citywide	12

PROJECT STATUS SNAPSHOT REPORT

Project ID	Project Name	Program Name	Project Phase	Project type	Council Districts
R.01.01.001.029	Marietta Boulevard @ Chattahoochee Ave	02 - Traffic Signals & School Zone Beacons	02 - Construction Underway	Citywide	09
R.01.01.001.045	Mt. Paran Rd @ Randall Mill & Conway Dr Intersection Improvements	02 - Traffic Signals & School Zone Beacons	02 - Construction Underway	Citywide	08
R.01.01.001.060	10th St. Pedestrian Safety	02 - Traffic Signals & School Zone Beacons	02 - Construction Underway	Citywide	02,06
R.01.01.001.063	Safety Communications	02 - Traffic Signals & School Zone Beacons	02 - Construction Underway	Citywide	02
R.01.01.001.064	Piedmont Ave @ Decatur St	02 - Traffic Signals & School Zone Beacons	02 - Construction Underway	Citywide	05
R.01.01.120.008	Citywide Traffic Signals & School Zone Beacons	02 - Traffic Signals & School Zone Beacons	02 - Construction Underway	Citywide	All
R.01.01.001.067	South COP Fiber - Phase II	02 - Traffic Signals & School Zone Beacons	02 - Construction Underway	Citywide	02,03,04
R.01.01.001.068	South COP Fiber - Phase I	02 - Traffic Signals & School Zone Beacons	02 - Construction Underway	Citywide	02,04
R.01.01.001.001	14th St @ Howell Mill	02 - Traffic Signals & School Zone Beacons	03 - Design	Citywide	03
R.01.01.001.003	Avon Ave @ Westmont Rd & Orlando St	02 - Traffic Signals & School Zone Beacons	03 - Design	Citywide	04
R.01.01.001.014	Habersham Rd @ West Wesley Rd	02 - Traffic Signals & School Zone Beacons	03 - Design	Citywide	08
R.01.01.001.015	Hamilton E. Holmes Dr @ Burton Rd	02 - Traffic Signals & School Zone Beacons	03 - Design	Citywide	10
R.01.01.001.016	Hollywood Rd @ Johnson Rd	02 - Traffic Signals & School Zone Beacons	03 - Design	Citywide	09
R.01.01.001.017	Howell Mill Rd @ Collier Rd	02 - Traffic Signals & School Zone Beacons	03 - Design	Citywide	08
R.01.01.001.018	Howell Mill Rd @ Huff Rd	02 - Traffic Signals & School Zone Beacons	03 - Design	Citywide	09
R.01.01.001.019	Howell Mill Rd @ Peachtree Battle Ave	02 - Traffic Signals & School Zone Beacons	03 - Design	Citywide	08
R.01.01.001.021	Jonesboro Rd @ Claire Dr & Sawtell Ave	02 - Traffic Signals & School Zone Beacons	03 - Design	Citywide	01
R.01.01.001.022	Lakewood Ave @ Claire Dr	02 - Traffic Signals & School Zone Beacons	03 - Design	Citywide	01
R.01.01.001.023	Lakewood Ave @ Fleet St & Georgia 166 Ramps	02 - Traffic Signals & School Zone Beacons	03 - Design	Citywide	12
R.01.01.001.024	Lakewood Ave @ Macon Dr & Lakewood Way	02 - Traffic Signals & School Zone Beacons	03 - Design	Citywide	12
R.01.01.001.025	Lakewood Ave @ Sylvan Rd	02 - Traffic Signals & School Zone Beacons	03 - Design	Citywide	12
R.01.01.001.026	Lee St. @ White Oak Avenue	02 - Traffic Signals & School Zone Beacons	03 - Design	Citywide	04
R.01.01.001.030	Marietta Rd @ Perry Boulevard & Johnson Rd	02 - Traffic Signals & School Zone Beacons	03 - Design	Citywide	09
R.01.01.001.031	Marietta St @ Andrew Young International Boulevard	02 - Traffic Signals & School Zone Beacons	03 - Design	Citywide	02
R.01.01.001.032	Marietta St @ Foundry St (Park Ave)	02 - Traffic Signals & School Zone Beacons	03 - Design	Citywide	04
R.01.01.001.037	Memorial Dr @ Maynard Terrace & Wyman St	02 - Traffic Signals & School Zone Beacons	03 - Design	Citywide	05
R.01.01.001.038	Monroe Dr @ Amsterdam Ave	02 - Traffic Signals & School Zone Beacons	03 - Design	Citywide	06
R.01.01.001.039	Monroe Dr @ Armour Dr	02 - Traffic Signals & School Zone Beacons	03 - Design	Citywide	06
R.01.01.001.040	Monroe Dr @ Buford Highway N/B Ramps	02 - Traffic Signals & School Zone Beacons	03 - Design	Citywide	06
R.01.01.001.042	Moores Mill Rd @ W. Wesley Rd Intersection Improvements	02 - Traffic Signals & School Zone Beacons	03 - Design	Citywide	08
R.01.01.001.047	Northside Dr @ Moores Mill Rd	02 - Traffic Signals & School Zone Beacons	03 - Design	Citywide	08
R.01.01.001.048	Oakdale Rd @ Fairview Rd	02 - Traffic Signals & School Zone Beacons	03 - Design	Citywide	06
R.01.01.001.049	Parkway Dr @ Linden Ave	02 - Traffic Signals & School Zone Beacons	03 - Design	Citywide	02
R.01.01.001.051	Pryor Rd @ Claire Dr & Pryor Circle	02 - Traffic Signals & School Zone Beacons	03 - Design	Citywide	12
R.01.01.001.052	Pryor Rd @ Fair Dr	02 - Traffic Signals & School Zone Beacons	03 - Design	Citywide	12
R.01.01.001.054	Sylvan Rd @ Deckner Ave & Brewer Boulevard	02 - Traffic Signals & School Zone Beacons	03 - Design	Citywide	12
R.01.01.001.059	Campbellton Rd @ Stanton	02 - Traffic Signals & School Zone Beacons	03 - Design	Citywide	12
R.01.01.001.061	Piedmont Ave. Pedestrian Safety	02 - Traffic Signals & School Zone Beacons	03 - Design	Citywide	02
R.01.01.001.062	North Highland Ave. Pedestrian Safety	02 - Traffic Signals & School Zone Beacons	03 - Design	Citywide	02
R.01.01.007.006	Claire Dr (TCC)	02 - Traffic Signals & School Zone Beacons	03 - Design	Citywide	12,01
R.01.01.007.007	Cleveland Ave (TCC)	02 - Traffic Signals & School Zone Beacons	03 - Design	Citywide	12
R.01.01.007.010	Greenbriar Parkway (TCC)	02 - Traffic Signals & School Zone Beacons	03 - Design	Citywide	11
R.01.01.007.022	Sylvan Rd (TCC)	02 - Traffic Signals & School Zone Beacons	03 - Design	Citywide	12
R.01.01.001.002	Alston Dr @ Candler Rd	02 - Traffic Signals & School Zone Beacons	03 - Planning and Development	Citywide	05
R.01.01.001.004	Barnett St @ Saint Charles Place	02 - Traffic Signals & School Zone Beacons	03 - Planning and Development	Citywide	06
R.01.01.001.010	College Ave @ Rockyford Rd	02 - Traffic Signals & School Zone Beacons	03 - Planning and Development	Citywide	05
R.01.01.001.012	DeKalb Ave Reversible Lane System	02 - Traffic Signals & School Zone Beacons	03 - Planning and Development	Citywide	02,05
R.01.01.001.013	DeKalb Ave @ Rockyford Rd & DeKalb Place	02 - Traffic Signals & School Zone Beacons	03 - Planning and Development	Citywide	05
R.01.01.001.020	Howell Mill Rd @ Moores Mill Rd Intersection Improvements	02 - Traffic Signals & School Zone Beacons	03 - Planning and Development	Citywide	08
R.01.01.001.027	Luckie St @ Pine St	02 - Traffic Signals & School Zone Beacons	03 - Planning and Development	Citywide	04
R.01.01.001.041	Monroe Dr @ Park Dr	02 - Traffic Signals & School Zone Beacons	03 - Planning and Development	Citywide	06
R.01.01.001.046	Mt. Paran Rd @ Northside Parkway Intersection Improvements	02 - Traffic Signals & School Zone Beacons	03 - Planning and Development	Citywide	08
R.01.01.001.069	Juniper St TCC	02 - Traffic Signals & School Zone Beacons	03 - Planning and Development	Citywide	02,06
R.01.01.001.070	72 Marietta Fiber	02 - Traffic Signals & School Zone Beacons	03 - Planning and Development	Citywide	02

PROJECT STATUS SNAPSHOT REPORT

Project ID	Project Name	Program Name	Project Phase	Project type	Council Districts
R.01.01.001.071	180 to Spring @ Ivan Allen	02 - Traffic Signals & School Zone Beacons	03 - Planning and Development	Citywide	02
R.01.01.001.072	Cisco Hardware for SDA Platform / OSP Network	02 - Traffic Signals & School Zone Beacons	03 - Planning and Development	Citywide	02,04
R.01.01.001.033	MLK Jr. Dr @ I-285 N/B Ramp	02 - Traffic Signals & School Zone Beacons	04 - Inactive	Citywide	10
R.01.01.001.034	MLK Jr. Dr @ Peachtree St	02 - Traffic Signals & School Zone Beacons	04 - Inactive	Citywide	04
R.01.01.001.035	MLK Jr. Dr @ Pryor St	02 - Traffic Signals & School Zone Beacons	04 - Inactive	Citywide	04
R.01.01.001.036	McDaniel St @ Peters St	02 - Traffic Signals & School Zone Beacons	04 - Inactive	Citywide	04
R.01.01.001.043	Moreland Ave @ Eastland Rd & Sunshine Plaza Drway	02 - Traffic Signals & School Zone Beacons	04 - Inactive	Citywide	01
R.01.01.001.044	Moreland Ave @ McDonough Boulevard	02 - Traffic Signals & School Zone Beacons	04 - Inactive	Citywide	01
R.01.01.001.050	Peachtree St @ Garnett St	02 - Traffic Signals & School Zone Beacons	04 - Inactive	Citywide	04
R.01.01.001.053	Pryor St @ Underground Atlanta Crosswalk	02 - Traffic Signals & School Zone Beacons	04 - Inactive	Citywide	04
R.01.01.001.055	Citywide Communications Audit (Fiber)	02 - Traffic Signals & School Zone Beacons	04 - Inactive	Citywide	All
R.01.01.001.056	Citywide Signal System Upgrades & Studies	02 - Traffic Signals & School Zone Beacons	04 - Inactive	Citywide	All
R.01.01.001.065	AIM Fiber Communication Projects	02 - Traffic Signals & School Zone Beacons	04 - Inactive	Citywide	All
R.01.01.001.066	Wieuca Rd @ Phipps Blvd Roundabout - Signals	02 - Traffic Signals & School Zone Beacons	04 - Inactive	Citywide	07
R.01.01.006.001	Bethune Elementary School	02 - Traffic Signals & School Zone Beacons	04 - Inactive	Citywide	04
R.01.01.006.003	Brown Middle School	02 - Traffic Signals & School Zone Beacons	04 - Inactive	Citywide	04
R.01.01.006.017	Jones Elementary School	02 - Traffic Signals & School Zone Beacons	04 - Inactive	Citywide	04
R.01.01.006.020	Kipp Atlanta Collegiate	02 - Traffic Signals & School Zone Beacons	04 - Inactive	Citywide	03
R.01.01.006.026	New Metro Elementary (Oglethorpe) School	02 - Traffic Signals & School Zone Beacons	04 - Inactive	Citywide	01
R.01.01.006.027	Parkside Elementary School	02 - Traffic Signals & School Zone Beacons	04 - Inactive	Citywide	01
R.01.01.006.030	Sammye E Coan Middle School	02 - Traffic Signals & School Zone Beacons	04 - Inactive	Citywide	08
R.01.01.006.040	University Community School	02 - Traffic Signals & School Zone Beacons	04 - Inactive	Citywide	10
R.01.01.006.042	West End Academy (11, 12) School	02 - Traffic Signals & School Zone Beacons	04 - Inactive	Citywide	04
R.01.01.003.001	10th St	03 - Roadway Resurfacing	01 - Completed	Citywide	02,06
R.01.01.003.005	Avon Ave	03 - Roadway Resurfacing	01 - Completed	Citywide	04
R.01.01.003.009	Berne St	03 - Roadway Resurfacing	01 - Completed	Citywide	01
R.01.01.003.011	Bohler Rd	03 - Roadway Resurfacing	01 - Completed	Citywide	08,09
R.01.01.003.013	Cleveland Ave	03 - Roadway Resurfacing	01 - Completed	Citywide	12
R.01.01.003.019	Dill Ave	03 - Roadway Resurfacing	01 - Completed	Citywide	12
R.01.01.003.020	East Andrews Dr	03 - Roadway Resurfacing	01 - Completed	Citywide	08
R.01.01.003.023	East Roxboro Rd	03 - Roadway Resurfacing	01 - Completed	Citywide	07
R.01.01.003.029	Fort St	03 - Roadway Resurfacing	01 - Completed	Citywide	05
R.01.01.003.031	Hapeville Rd	03 - Roadway Resurfacing	01 - Completed	Citywide	12
R.01.01.003.033	Hightower Rd	03 - Roadway Resurfacing	01 - Completed	Citywide	09
R.01.01.003.039	Jefferson St, Phase 1	03 - Roadway Resurfacing	01 - Completed	Citywide	03
R.01.01.003.040	John Portman Boulevard (Harris St)	03 - Roadway Resurfacing	01 - Completed	Citywide	02,05,04
R.01.01.003.044	Lake Ave	03 - Roadway Resurfacing	01 - Completed	Citywide	02
R.01.01.003.047	Langston Ave	03 - Roadway Resurfacing	01 - Completed	Citywide	12
R.01.01.003.055	Macon Dr	03 - Roadway Resurfacing	01 - Completed	Citywide	12,01
R.01.01.003.061	Murphy Ave	03 - Roadway Resurfacing	01 - Completed	Citywide	12
R.01.01.003.071	Old Hapeville Rd	03 - Roadway Resurfacing	01 - Completed	Citywide	12
R.01.01.003.073	W. Paces Ferry Rd - I-75 To City Limits	03 - Roadway Resurfacing	01 - Completed	Citywide	08
R.01.01.003.074	Peachtree Dunwoody Rd	03 - Roadway Resurfacing	01 - Completed	Citywide	07
R.01.01.003.090	Jefferson St, Phase 2	03 - Roadway Resurfacing	01 - Completed	Citywide	03
R.01.01.003.101	Jackson St	03 - Roadway Resurfacing	01 - Completed	Citywide	05
R.01.01.003.102	Auburn Ave	03 - Roadway Resurfacing	01 - Completed	Citywide	05,02
R.01.01.003.103	Peachtree St	03 - Roadway Resurfacing	01 - Completed	Citywide	02
R.01.01.003.104	Ellis St	03 - Roadway Resurfacing	01 - Completed	Citywide	02
R.01.01.003.105	Carnegie Way	03 - Roadway Resurfacing	01 - Completed	Citywide	02
R.01.01.003.106	Andrew Young International Blvd	03 - Roadway Resurfacing	01 - Completed	Citywide	02,04
R.01.01.003.107	Centennial Olympic Park Dr	03 - Roadway Resurfacing	01 - Completed	Citywide	02,04
R.01.01.003.108	Luckie St	03 - Roadway Resurfacing	01 - Completed	Citywide	02
R.01.01.003.109	Park Pl	03 - Roadway Resurfacing	01 - Completed	Citywide	02
R.01.01.003.110	Edgewood Ave	03 - Roadway Resurfacing	01 - Completed	Citywide	02,05

PROJECT STATUS SNAPSHOT REPORT

Project ID	Project Name	Program Name	Project Phase	Project type	Council Districts
R.01.01.003.003	14th St, Phase 2	03 - Roadway Resurfacing	02 - Construction Underway	Citywide	02,06
R.01.01.003.007	Barnett St	03 - Roadway Resurfacing	02 - Construction Underway	Citywide	06
R.01.01.003.008	Beecher St	03 - Roadway Resurfacing	02 - Construction Underway	Citywide	11,10,04
R.01.01.003.014	College Ave	03 - Roadway Resurfacing	02 - Construction Underway	Citywide	05
R.01.01.003.015	Collier Rd	03 - Roadway Resurfacing	02 - Construction Underway	Citywide	08
R.01.01.003.021	East Cleveland Ave	03 - Roadway Resurfacing	02 - Construction Underway	Citywide	12
R.01.01.003.024	Ellsworth Industrial Boulevard	03 - Roadway Resurfacing	02 - Construction Underway	Citywide	09
R.01.01.003.025	Empire Boulevard	03 - Roadway Resurfacing	02 - Construction Underway	Citywide	12
R.01.01.003.027	Fair St / ASM Blvd.	03 - Roadway Resurfacing	02 - Construction Underway	Citywide	03,04
R.01.01.003.032	Harbin Rd	03 - Roadway Resurfacing	02 - Construction Underway	Citywide	11
R.01.01.003.034	Hills Ave	03 - Roadway Resurfacing	02 - Construction Underway	Citywide	09
R.01.01.003.037	Huber St	03 - Roadway Resurfacing	02 - Construction Underway	Citywide	09
R.01.01.003.038	Huff Rd	03 - Roadway Resurfacing	02 - Construction Underway	Citywide	09
R.01.01.003.048	Lawton St	03 - Roadway Resurfacing	02 - Construction Underway	Citywide	04
R.01.01.003.054	Loridans Dr	03 - Roadway Resurfacing	02 - Construction Underway	Citywide	07
R.01.01.003.056	Marietta St	03 - Roadway Resurfacing	02 - Construction Underway	Citywide	03,04
R.01.01.003.057	Mayson St	03 - Roadway Resurfacing	02 - Construction Underway	Citywide	06
R.01.01.003.059	Montgomery Ferry Dr, Phase 2	03 - Roadway Resurfacing	02 - Construction Underway	Citywide	06
R.01.01.003.063	North Ave - Resurfacing	03 - Roadway Resurfacing	02 - Construction Underway	Citywide	02
R.01.01.003.064	North Camp Creek Pkwy	03 - Roadway Resurfacing	02 - Construction Underway	Citywide	11
R.01.01.003.068	Old Chattahoochee Ave	03 - Roadway Resurfacing	02 - Construction Underway	Citywide	09
R.01.01.003.072	Old Ivy Rd	03 - Roadway Resurfacing	02 - Construction Underway	Citywide	07
R.01.01.003.075	Polo Dr	03 - Roadway Resurfacing	02 - Construction Underway	Citywide	06
R.01.01.003.076	Ruby Harper Boulevard	03 - Roadway Resurfacing	02 - Construction Underway	Citywide	12
R.01.01.003.077	Southside Industrial Court	03 - Roadway Resurfacing	02 - Construction Underway	Citywide	12
R.01.01.003.078	Southside Industrial Parkway	03 - Roadway Resurfacing	02 - Construction Underway	Citywide	12
R.01.01.003.079	Southside Industrial Way	03 - Roadway Resurfacing	02 - Construction Underway	Citywide	12
R.01.01.003.080	Stone Hogan Connector	03 - Roadway Resurfacing	02 - Construction Underway	Citywide	11
R.01.01.003.086	Wilson Rd	03 - Roadway Resurfacing	02 - Construction Underway	Citywide	12
R.01.01.003.089	Hills Place	03 - Roadway Resurfacing	02 - Construction Underway	Citywide	09
R.01.01.003.091	Fair Dr	03 - Roadway Resurfacing	02 - Construction Underway	Citywide	12
R.01.01.003.092	Metropolitan Pkwy	03 - Roadway Resurfacing	02 - Construction Underway	Citywide	12
R.01.01.003.093	Northside Pkwy - Phase 1	03 - Roadway Resurfacing	02 - Construction Underway	Citywide	08
R.01.01.003.094	Northside Pkwy - Phase 2	03 - Roadway Resurfacing	02 - Construction Underway	Citywide	08
R.01.01.003.111	Bolton Rd	03 - Roadway Resurfacing	02 - Construction Underway	Citywide	10
R.01.01.003.113	Collier Drive	03 - Roadway Resurfacing	02 - Construction Underway	Citywide	10
R.01.01.003.114	Fairburn Rd - Phase 1	03 - Roadway Resurfacing	02 - Construction Underway	Citywide	10,11
R.01.01.003.115	Fairburn Rd - Phase 2	03 - Roadway Resurfacing	02 - Construction Underway	Citywide	11
R.01.01.003.116	Campbellton Rd - Resurfacing	03 - Roadway Resurfacing	02 - Construction Underway	Citywide	11
R.01.01.003.121	Browntown Rd	03 - Roadway Resurfacing	02 - Construction Underway	Citywide	09
R.01.01.003.122	R.D. Abernathy Blvd	03 - Roadway Resurfacing	02 - Construction Underway	Citywide	01,04
R.01.01.003.018	DeKalb Ave Resurfacing	03 - Roadway Resurfacing	03 - Design	Citywide	02,05
R.01.01.003.006	Baker/Highland Connector	03 - Roadway Resurfacing	03 - Planning and Development	Citywide	05
R.01.01.003.028	Forrest Park Rd	03 - Roadway Resurfacing	03 - Planning and Development	Citywide	12,01
R.01.01.003.041	Johnson Rd, Phase 1	03 - Roadway Resurfacing	03 - Planning and Development	Citywide	06
R.01.01.003.042	Johnson Rd, Phase 2	03 - Roadway Resurfacing	03 - Planning and Development	Citywide	06
R.01.01.003.049	Lenox Rd, Phase 1	03 - Roadway Resurfacing	03 - Planning and Development	Citywide	06
R.01.01.003.050	Lenox Rd, Phase 2	03 - Roadway Resurfacing	03 - Planning and Development	Citywide	06,07
R.01.01.003.058	Montgomery Ferry Dr, Phase 1	03 - Roadway Resurfacing	03 - Planning and Development	Citywide	06
R.01.01.003.066	Oakdale Rd	03 - Roadway Resurfacing	03 - Planning and Development	Citywide	06
R.01.01.003.082	West Wieuca Rd, Phase 1	03 - Roadway Resurfacing	03 - Planning and Development	Citywide	07,08
R.01.01.003.083	West Wieuca Rd, Phase 2	03 - Roadway Resurfacing	03 - Planning and Development	Citywide	07
R.01.01.003.084	West Wieuca Rd, Phase 3	03 - Roadway Resurfacing	03 - Planning and Development	Citywide	08
R.01.01.003.085	Wieuca Rd - Resurfacing	03 - Roadway Resurfacing	03 - Planning and Development	Citywide	07,08

PROJECT STATUS SNAPSHOT REPORT

Project ID	Project Name	Program Name	Project Phase	Project type	Council Districts
R.01.01.003.096	Spring St, Phase 1	03 - Roadway Resurfacing	03 - Planning and Development	Citywide	02,03,06
R.01.01.003.098	Peachtree Rd	03 - Roadway Resurfacing	03 - Planning and Development	Citywide	07,08
R.01.01.003.099	Buckhead Loop (Lenox Rd)	03 - Roadway Resurfacing	03 - Planning and Development	Citywide	07
R.01.01.003.100	Lakewood Freeway (Arthur B. Langford Jr. Parkway)	03 - Roadway Resurfacing	03 - Planning and Development	Citywide	12
R.01.01.003.118	8th St, Phase 2	03 - Roadway Resurfacing	03 - Planning and Development	Citywide	02
R.01.01.003.119	Williams St	03 - Roadway Resurfacing	03 - Planning and Development	Citywide	02
R.01.01.003.120	Spring St, Phase 2	03 - Roadway Resurfacing	03 - Planning and Development	Citywide	02
FC-8831-001	FC-8831 TO 1 Contingency	03 - Roadway Resurfacing	04 - Inactive	Citywide	All
R.01.01.003.026	Empire Way	03 - Roadway Resurfacing	04 - Inactive	Citywide	12
R.01.01.003.036	Hollow Tree Lane	03 - Roadway Resurfacing	04 - Inactive	Citywide	12
R.01.02.104.075	Sylvan Rd Resurfacing	03 - Roadway Resurfacing	04 - Inactive	Citywide	12
R.01.02.104.178	Cascade Rd - Resurfacing Phase 2	03 - Roadway Resurfacing	04 - Inactive	Citywide	11
R.01.01.003.002	14th St, Phase 1	03 - Roadway Resurfacing	04 - Inactive	Citywide	03
R.01.01.003.004	14th St, Phase 3	03 - Roadway Resurfacing	04 - Inactive	Citywide	02,06
R.01.01.003.010	Beverly Rd	03 - Roadway Resurfacing	04 - Inactive	Citywide	01
R.01.01.003.012	Cheshire Bridge Rd Resurfacing	03 - Roadway Resurfacing	04 - Inactive	Citywide	06
R.01.01.003.016	Decatur St	03 - Roadway Resurfacing	04 - Inactive	Citywide	02,05,01
R.01.01.003.017	Defoors Ferry	03 - Roadway Resurfacing	04 - Inactive	Citywide	09
R.01.01.003.022	East Morningside Dr	03 - Roadway Resurfacing	04 - Inactive	Citywide	06
R.01.01.003.030	Greenbriar Parkway	03 - Roadway Resurfacing	04 - Inactive	Citywide	05
R.01.01.003.043	Joseph E. Lowery Blvd	03 - Roadway Resurfacing	04 - Inactive	Citywide	06
R.01.01.003.045	Lakewood Ave - Resurfacing	03 - Roadway Resurfacing	04 - Inactive	Citywide	12,01
R.01.01.003.046	Lakewood Way	03 - Roadway Resurfacing	04 - Inactive	Citywide	12
R.01.01.003.051	Lindbergh Way, Phase 1	03 - Roadway Resurfacing	04 - Inactive	Citywide	06
R.01.01.003.052	Lindbergh Way, Phase 2	03 - Roadway Resurfacing	04 - Inactive	Citywide	06
R.01.01.003.053	Linden Ave	03 - Roadway Resurfacing	04 - Inactive	Citywide	02
R.01.01.003.060	Morris St	03 - Roadway Resurfacing	04 - Inactive	Citywide	09
R.01.01.003.062	North Angier Ave	03 - Roadway Resurfacing	04 - Inactive	Citywide	02
R.01.01.003.065	Northwest Dr	03 - Roadway Resurfacing	04 - Inactive	Citywide	09
R.01.01.003.067	Oakland Dr	03 - Roadway Resurfacing	04 - Inactive	Citywide	04
R.01.01.003.069	Old Chattahoochee Ave, Phase 2	03 - Roadway Resurfacing	04 - Inactive	Citywide	09
R.01.01.003.070	Old Gordon Rd	03 - Roadway Resurfacing	04 - Inactive	Citywide	10
R.01.01.003.081	Sydney St	03 - Roadway Resurfacing	04 - Inactive	Citywide	01
R.01.01.003.095	14th St, Phase 4	03 - Roadway Resurfacing	04 - Inactive	Citywide	02,03
R.01.01.003.097	MLK Jr. Dr - Resurfacing	03 - Roadway Resurfacing	04 - Inactive	Citywide	10,04
R.01.01.003.112	Cascade Rd - Resurfacing Phase 4	03 - Roadway Resurfacing	04 - Inactive	Citywide	10,11,04
R.01.01.003.117	Cascade Rd - Resurfacing Phase 3	03 - Roadway Resurfacing	04 - Inactive	Citywide	10,11,04
R.01.01.004.016	Lynhurst Drive Complete Street Project	04 - Complete Streets	01 - Completed	Citywide	10
R.01.01.004.003	East Paces Ferry Rd Complete Street Project	04 - Complete Streets	02 - Construction Underway	Citywide	07
R.01.01.004.007	J E Boone Boulevard Complete Street Project	04 - Complete Streets	02 - Construction Underway	Citywide	03
R.01.01.004.009	MLK Jr. Dr Two-Way Conversion	04 - Complete Streets	02 - Construction Underway	Citywide	05,01,03,04
R.01.01.004.100	MLK Jr. Dr Complete Street Project	04 - Complete Streets	02 - Construction Underway	Citywide	10
R.01.01.004.001	Cascade Rd. Phase I Streetscape Project	04 - Complete Streets	03 - Design	Citywide	11,10,04
R.01.01.004.002	Dekalb Ave Complete Street Project	04 - Complete Streets	03 - Design	Citywide	02,05
R.01.01.004.004	Fairburn Rd Complete Street Project	04 - Complete Streets	03 - Design	Citywide	10
R.01.01.004.006	Howell Mill Rd Complete Street Project	04 - Complete Streets	03 - Design	Citywide	08,09,03
R.01.01.004.008	J E Lowery Boulevard Complete Street Project	04 - Complete Streets	03 - Design	Citywide	03,04
R.01.01.004.010	Monroe Dr Complete Street Project	04 - Complete Streets	03 - Design	Citywide	06
R.01.01.004.011	Monroe Dr / Boulevard Complete Street Project	04 - Complete Streets	03 - Design	Citywide	02,05,06
R.01.01.004.013	Piedmont Ave Complete Street Project - Work by CID	04 - Complete Streets	03 - Design	Citywide	02,06
R.01.01.004.014	RD Abernathy Dr Complete Street Project - Work by CID	04 - Complete Streets	03 - Design	Citywide	10,04
R.01.01.004.015	University Ave Complete Street Project	04 - Complete Streets	03 - Design	Citywide	12,01
R.01.01.004.017	Cascade Ave. Phase II Streetscape Project	04 - Complete Streets	03 - Design	Citywide	04,10
R.01.01.004.005	Forsyth St Complete Street Project	04 - Complete Streets	04 - Inactive	Citywide	02,04

PROJECT STATUS SNAPSHOT REPORT

Project ID	Project Name	Program Name	Project Phase	Project type	Council Districts
R.01.01.004.012	Peachtree St / Rd Complete Street Project - Work by CID	04 - Complete Streets	04 - Inactive	Citywide	08,07,03
R.01.01.004.999	Citywide Complete Street	04 - Complete Streets	04 - Inactive	Citywide	All
R.01.01.005.002	Childress Dr Bridge	05 - Bridges	02 - Construction Underway	Citywide	11
R.01.01.005.003	Courtland St Bridge	05 - Bridges	02 - Construction Underway	Citywide	01
R.01.01.005.006	Powers Ferry Rd Bridge	05 - Bridges	02 - Construction Underway	Citywide	08
R.01.01.005.009	Central Ave Bridge	05 - Bridges	03 - Design	Citywide	04
R.01.01.005.011	West Lake Ave Bridge Replacement	05 - Bridges	03 - Design	Citywide	03,04
R.01.01.005.001	Bankhead Ave Bridge Removal	05 - Bridges	04 - Inactive	Citywide	03
R.01.01.005.004	MLK Jr. Dr Bridge	05 - Bridges	04 - Inactive	Citywide	04
R.01.01.005.005	Nelson St- Pedestrian Bridge	05 - Bridges	04 - Inactive	Citywide	04
R.01.01.005.007	Citywide Bridge Improvements	05 - Bridges	04 - Inactive	Citywide	All
R.01.01.005.008	Pryor St Bridge	05 - Bridges	04 - Inactive	Citywide	02
R.01.01.007.012	Joseph E. Boone (TCC)	06 - Traffic Communications Corridors	02 - Construction Underway	Citywide	03
R.01.01.007.014	MLK Jr. Dr (TCC)	06 - Traffic Communications Corridors	02 - Construction Underway	Citywide	10,03,04
R.01.01.007.015	Marietta Boulevard (TCC)	06 - Traffic Communications Corridors	02 - Construction Underway	Citywide	09,03
R.01.01.007.020	Piedmont Ave (TCC)	06 - Traffic Communications Corridors	02 - Construction Underway	Citywide	02,05,01,04
R.01.01.007.023	West Marietta St (TCC)	06 - Traffic Communications Corridors	02 - Construction Underway	Citywide	03,04
R.01.01.007.025	Centennial Olympic Park Dr (TCC)	06 - Traffic Communications Corridors	02 - Construction Underway	Citywide	04
R.01.01.007.003	Atlanta Ave (TCC)	06 - Traffic Communications Corridors	03 - Design	Citywide	01
R.01.01.007.004	Campbellton Rd - Phase 2 (TCC)	06 - Traffic Communications Corridors	03 - Design	Citywide	11,12,04
R.01.01.007.005	Cascade Rd (TCC)	06 - Traffic Communications Corridors	03 - Design	Citywide	11,10,04
R.01.01.007.009	Glenwood Rd (TCC)	06 - Traffic Communications Corridors	03 - Design	Citywide	01
R.01.01.007.011	Hosea Williams Dr (TCC)	06 - Traffic Communications Corridors	03 - Design	Citywide	05
R.01.01.007.013	Joseph E. Lowery (TCC)	06 - Traffic Communications Corridors	03 - Design	Citywide	03,04
R.01.01.007.016	McDaniel St (TCC)	06 - Traffic Communications Corridors	03 - Design	Citywide	12,04
R.01.01.007.018	North Ave Smart Corridor	06 - Traffic Communications Corridors	03 - Design	Citywide	02,03,04
R.01.01.007.019	Peachtree St (TCC)	06 - Traffic Communications Corridors	03 - Design	Citywide	02,05,03,04,06
R.01.01.007.021	R. D. Abernathy/Georgia Ave (TCC)	06 - Traffic Communications Corridors	03 - Design	Citywide	12,01,04
R.01.01.007.024	Howell Mill Rd (TCC)	06 - Traffic Communications Corridors	03 - Design	Citywide	03,08,09
R.01.01.007.027	Boulevard (TCC)	06 - Traffic Communications Corridors	03 - Design	Citywide	04
R.01.01.007.001	10th St (TCC) (West)	06 - Traffic Communications Corridors	03 - Planning and Development	Citywide	03
R.01.01.007.002	14th St (TCC) / State St (TCC)	06 - Traffic Communications Corridors	03 - Planning and Development	Citywide	03
R.01.01.007.008	DeKalb Ave/Decatur St (TCC)	06 - Traffic Communications Corridors	03 - Planning and Development	Citywide	02,05,01
R.01.01.007.017	Monroe/Boulevard (TCC)	06 - Traffic Communications Corridors	03 - Planning and Development	Citywide	02,05,01,06
R.01.01.007.026	Roxboro Road (TCC)	06 - Traffic Communications Corridors	03 - Planning and Development	Citywide	07
R.01.01.007.028	Monroe Dr TCC Extension Phase 1	06 - Traffic Communications Corridors	03 - Planning and Development	Citywide	06
R.01.02.105.027	Lynhurst Drive Pedestrian Improvements	07 - ADA Sidewalks	01 - Completed	Citywide	10
R.01.01.105.001	Task Order 1 - FC 8249	07 - ADA Sidewalks	02 - Construction Underway	Citywide	06
R.01.01.105.002	ADA Improvements CW (FC 8250 - TO1)	07 - ADA Sidewalks	02 - Construction Underway	Citywide	All
R.01.01.105.003	Atlanta Memorial Park	07 - ADA Sidewalks	03 - Planning and Development	Citywide	08
R.01.01.105.005	Buckhead CID ADA Sidewalk Repairs	07 - ADA Sidewalks	03 - Planning and Development	Citywide	07
R.01.01.105.004	Task Order 3 - FC 8250 for North Ave.	07 - ADA Sidewalks	04 - Inactive	Citywide	02
R.01.01.105.006	Midtown CID ADA Sidewalk Repairs	07 - ADA Sidewalks	04 - Inactive	Citywide	02,06
R.01.01.105.XXX	ADA Ramp & Sidewalk Replacement Program	07 - ADA Sidewalks	04 - Inactive	Citywide	All
R.01.02.104.141	Gault Street	08 - Horiz D01	01 - Completed	Local District	01
R.01.02.104.145	Federal Terrace	08 - Horiz D01	01 - Completed	Local District	01
R.01.02.104.140	Avondale Avenue	08 - Horiz D01	02 - Construction Underway	Local District	01
R.01.02.104.142	Gilbert Street	08 - Horiz D01	02 - Construction Underway	Local District	01
R.01.02.104.144	Marion Avenue	08 - Horiz D01	02 - Construction Underway	Local District	01
R.01.02.104.148	Francis Avenue	08 - Horiz D01	02 - Construction Underway	Local District	01
R.01.02.104.151	Rosalia Street	08 - Horiz D01	02 - Construction Underway	Local District	01
R.01.02.104.153	Hansell Street	08 - Horiz D01	02 - Construction Underway	Local District	01
R.01.02.103.013	Ayr St Roadway Construction	08 - Horiz D01	03 - Design	Local District	01
R.01.02.102.001	Glenwood LCI Match (Realignment at Moreland)	08 - Horiz D01	03 - Planning and Development	Local District	01

PROJECT STATUS SNAPSHOT REPORT

Project ID	Project Name	Program Name	Project Phase	Project type	Council Districts
R.01.02.101.001	CD 01 Street Light Improvements	08 - Horiz D01	04 - Inactive	Local District	01
R.01.02.103.001	CD 01 Roadway Construction	08 - Horiz D01	04 - Inactive	Local District	01
R.01.02.103.014	Sloan Circle Roadway Construction	08 - Horiz D01	04 - Inactive	Local District	01
R.01.02.103.022	Burns Street Roadway Construction	08 - Horiz D01	04 - Inactive	Local District	01
R.01.02.103.027	Lyndale Drive Roadway Construction	08 - Horiz D01	04 - Inactive	Local District	01
R.01.02.104.001	CD 01 Roadway Resurfacing	08 - Horiz D01	04 - Inactive	Local District	01
R.01.02.104.143	Hemlock Circle	08 - Horiz D01	04 - Inactive	Local District	01
R.01.02.104.146	Martin Street	08 - Horiz D01	04 - Inactive	Local District	01
R.01.02.104.147	Chester Avenue	08 - Horiz D01	04 - Inactive	Local District	01
R.01.02.104.149	Gress Avenue	08 - Horiz D01	04 - Inactive	Local District	01
R.01.02.104.150	Robinson Avenue	08 - Horiz D01	04 - Inactive	Local District	01
R.01.02.104.152	Eloise Street	08 - Horiz D01	04 - Inactive	Local District	01
R.01.02.104.154	Verbana St Phase 2	08 - Horiz D01	04 - Inactive	Local District	03
R.01.02.104.YYY	Group CD 01 - C (Resurfacing)	08 - Horiz D01	04 - Inactive	Local District	01
R.01.02.105.001	CD 01 Sidewalk, Curbing, ADA	08 - Horiz D01	04 - Inactive	Local District	01
R.01.02.105.026	Delaware Avenue Sidewalk Repairs	08 - Horiz D01	04 - Inactive	Local District	01
R.01.02.TBD.TBD.01	CD 01 Traffic Calming	08 - Horiz D01	04 - Inactive	Local District	01
R.01.02.102.010	Midtown CID Improvements	09 - Horiz D02	02 - Construction Underway	Local District	02
R.01.02.105.038	Candler Park Neighborhood Improvements	09 - Horiz D02	02 - Construction Underway	Local District	02
R.01.02.101.017	Little 5 Points CID Improvements	09 - Horiz D02	03 - Design	Local District	02
R.01.02.105.037	Old Fourth Neighborhood Improvements	09 - Horiz D02	03 - Design	Local District	02
R.01.02.101.018	Downtown CID Improvements	09 - Horiz D02	03 - Planning and Development	Local District	02
R.01.02.102.006	Downtown Neighborhood Improvements	09 - Horiz D02	03 - Planning and Development	Local District	02
R.01.02.105.034	Inman Park Neighborhood Improvements	09 - Horiz D02	03 - Planning and Development	Local District	02
R.01.02.105.035	Midtown Neighborhood Improvements	09 - Horiz D02	03 - Planning and Development	Local District	02
R.01.02.105.036	Poncey-Highland Neighborhood Improvements	09 - Horiz D02	03 - Planning and Development	Local District	02
R.01.02.101.002	CD 02 Street Light Improvements	09 - Horiz D02	04 - Inactive	Local District	02
R.01.02.103.002	CD 02 Roadway Construction	09 - Horiz D02	04 - Inactive	Local District	02
R.01.02.104.002	CD 02 Roadway Resurfacing	09 - Horiz D02	04 - Inactive	Local District	02
R.01.02.105.002	CD 02 Sidewalk, Curbing, ADA	09 - Horiz D02	04 - Inactive	Local District	02
R.01.02.104.120	18th Street	10 - Horiz D03	02 - Construction Underway	Local District	03
R.01.02.104.121	8th Street, Phase 1	10 - Horiz D03	02 - Construction Underway	Local District	03
R.01.02.104.123	Aurora Avenue	10 - Horiz D03	02 - Construction Underway	Local District	03
R.01.02.104.126	Morehouse Dr	10 - Horiz D03	02 - Construction Underway	Local District	03
R.01.02.104.127	Sunset Avenue	10 - Horiz D03	02 - Construction Underway	Local District	03
R.01.02.104.128	Travis Street	10 - Horiz D03	02 - Construction Underway	Local District	03
R.01.02.104.129	Verbena St	10 - Horiz D03	02 - Construction Underway	Local District	03
R.01.02.104.130	Whitaker Circle	10 - Horiz D03	02 - Construction Underway	Local District	03
R.01.02.104.131	Whitaker Street	10 - Horiz D03	02 - Construction Underway	Local District	03
R.01.02.103.023	Hirsch Street Roadway Construction	10 - Horiz D03	03 - Design	Local District	03
R.01.02.101.003	CD 03 Street Light Improvements	10 - Horiz D03	04 - Inactive	Local District	03
R.01.02.103.003	CD 03 Roadway Construction	10 - Horiz D03	04 - Inactive	Local District	03
R.01.02.103.029	Carr Street Roadway Construction	10 - Horiz D03	04 - Inactive	Local District	03
R.01.02.103.030	Foster Place Roadway Construction	10 - Horiz D03	04 - Inactive	Local District	03
R.01.02.103.031	Niles Ave Roadway Construction	10 - Horiz D03	04 - Inactive	Local District	03
R.01.02.103.032	Baylor Street Roadway Construction	10 - Horiz D03	04 - Inactive	Local District	03
R.01.02.104.003	CD 03 Roadway Resurfacing	10 - Horiz D03	04 - Inactive	Local District	03
R.01.02.104.122	Addie Street	10 - Horiz D03	04 - Inactive	Local District	03
R.01.02.104.124	Bankhead Avenue Phase 1	10 - Horiz D03	04 - Inactive	Local District	03
R.01.02.104.125	Calloway Avenue	10 - Horiz D03	04 - Inactive	Local District	03
R.01.02.104.158	Bankhead Avenue Phase 2	10 - Horiz D03	04 - Inactive	Local District	03
R.01.02.104.xxx.03	CD 03 Partnership Funding	10 - Horiz D03	04 - Inactive	Local District	03
R.01.02.105.003	CD 03 Sidewalk, Curbing, ADA	10 - Horiz D03	04 - Inactive	Local District	03
R.01.02.104.133	McAfee Street	11 - Horiz D04	02 - Construction Underway	Local District	04

PROJECT STATUS SNAPSHOT REPORT

Project ID	Project Name	Program Name	Project Phase	Project type	Council Districts
R.01.02.104.134	Mims Street	11 - Horiz D04	02 - Construction Underway	Local District	04
R.01.02.104.135	Muse Street	11 - Horiz D04	02 - Construction Underway	Local District	04
R.01.02.104.136	Pine Street	11 - Horiz D04	02 - Construction Underway	Local District	04
R.01.02.104.137	Richland Road	11 - Horiz D04	02 - Construction Underway	Local District	04
R.01.02.104.138	York Avenue	11 - Horiz D04	02 - Construction Underway	Local District	04
R.01.02.101.004	CD 04 Street Light Improvements	11 - Horiz D04	04 - Inactive	Local District	04
R.01.02.101.005	CD 05 Street Light Improvements	11 - Horiz D04	04 - Inactive	Local District	05
R.01.02.103.004	CD 04 Roadway Construction	11 - Horiz D04	04 - Inactive	Local District	04
R.01.02.104.004	CD 04 Roadway Resurfacing	11 - Horiz D04	04 - Inactive	Local District	04
R.01.02.104.132	Leonard Street	11 - Horiz D04	04 - Inactive	Local District	04
R.01.02.105.004	CD 04 Sidewalk, Curbing, ADA	11 - Horiz D04	04 - Inactive	Local District	04
R.01.02.TBD.TBD.04	CD 04 Roadway Resurfacing	11 - Horiz D04	04 - Inactive	Local District	04
R.01.02.xxx.xxx	CD 04 Partnership Funding	11 - Horiz D04	04 - Inactive	Local District	04
R.01.02.105.024	470 Flat Shoals - ADA Ramps and Crosswalk	12 - Horiz D05	01 - Completed	Local District	05
R.01.02.105.023	Tye Street Sidewalks	12 - Horiz D05	02 - Construction Underway	Local District	05
R.01.02.101.015	East Lake Park Parking Lot	12 - Horiz D05	03 - Design	Local District	05
R.01.02.103.021	Wade Ave Roadway Construction	12 - Horiz D05	03 - Design	Local District	05
R.01.02.103.024	Braeburn Roadway Construction	12 - Horiz D05	03 - Design	Local District	05
R.01.02.101.013	Krog Street Tunnel Lighting	12 - Horiz D05	03 - Planning and Development	Local District	05
R.01.02.104.186	3rd Ave	12 - Horiz D05	03 - Planning and Development	Local District	05
R.01.02.105.025	Edgewood Sidewalk	12 - Horiz D05	03 - Planning and Development	Local District	05
R.01.02.101.006	CD 06 Street Light Improvements	12 - Horiz D05	04 - Inactive	Local District	06
R.01.02.103.005	CD 05 Roadway Construction	12 - Horiz D05	04 - Inactive	Local District	05
R.01.02.104.005	CD 05 Roadway Resurfacing	12 - Horiz D05	04 - Inactive	Local District	05
R.01.02.104.163	East Lake Blvd	12 - Horiz D05	04 - Inactive	Local District	05
R.01.02.104.164	Lakeview Dr	12 - Horiz D05	04 - Inactive	Local District	05
R.01.02.104.xxx.05	CD 05 Partnership Funding	12 - Horiz D05	04 - Inactive	Local District	05
R.01.02.105.005	CD 05 Sidewalk, Curbing, ADA	12 - Horiz D05	04 - Inactive	Local District	05
R.01.02.104.015	North Morningside Resurfacing	13 - Horiz D06	02 - Construction Underway	Local District	06
R.01.02.104.168	Westminster Dr	13 - Horiz D06	02 - Construction Underway	Local District	06
R.01.02.105.029	Sheridan Rd. NE	13 - Horiz D06	02 - Construction Underway	Local District	06
R.01.02.103.015	Westminister Dr Roadway Construction	13 - Horiz D06	03 - Design	Local District	06
R.01.02.104.016	Piedmont Rd Resurfacing	13 - Horiz D06	03 - Planning and Development	Local District	06
R.01.02.105.013	Johnson Rd Pedestrian Improvements	13 - Horiz D06	03 - Planning and Development	Local District	06
R.01.02.105.014	Lenox Rd Pedestrian Improvements	13 - Horiz D06	03 - Planning and Development	Local District	06
R.01.02.101.007	CD 07 Street Light Improvements	13 - Horiz D06	04 - Inactive	Local District	07
R.01.02.103.006	CD 06 Roadway Construction	13 - Horiz D06	04 - Inactive	Local District	06
R.01.02.104.006	CD 06 Roadway Resurfacing	13 - Horiz D06	04 - Inactive	Local District	06
R.01.02.104.xxx.06	CD 06 Partnership Funding	13 - Horiz D06	04 - Inactive	Local District	06
R.01.02.105.006	CD 06 Sidewalk, Curbing, ADA	13 - Horiz D06	04 - Inactive	Local District	06
R.01.02.104.018	N. Ivy Rd Resurfacing	14 - Horiz D07	02 - Construction Underway	Local District	07
R.01.02.102.011	Buckhead CID Piedmont-Habersham-Roswell Triangle Project	14 - Horiz D07	03 - Planning and Development	Local District	07,08
R.01.02.105.015	Old Ivy Rd Pedestrian Improvements	14 - Horiz D07	03 - Planning and Development	Local District	07
R.01.02.101.008	CD 08 Street Light Improvements	14 - Horiz D07	04 - Inactive	Local District	08
R.01.02.101.014	Wieuca Rd @ Phipps Blvd Roundabout - Roadway	14 - Horiz D07	04 - Inactive	Local District	07
R.01.02.103.007	CD 07 Roadway Construction	14 - Horiz D07	04 - Inactive	Local District	07
R.01.02.103.016	Lee Circle Roadway Construction	14 - Horiz D07	04 - Inactive	Local District	07
R.01.02.104.007	CD 07 Roadway Resurfacing	14 - Horiz D07	04 - Inactive	Local District	07
R.01.02.104.017	Mountain Way	14 - Horiz D07	04 - Inactive	Local District	07
R.01.02.105.007	CD 07 Sidewalk, Curbing, ADA	14 - Horiz D07	04 - Inactive	Local District	07
R.01.02.104.119	Spring Lake Court Resurfacing	15 - Horiz D08	01 - Completed	Local District	08
R.01.02.105.033	Moore's Mill Rd.	15 - Horiz D08	01 - Completed	Local District	08
R.01.02.104.019	Howell Mill Resurfacing	15 - Horiz D08	02 - Construction Underway	Local District	08
R.01.02.104.118	Margaret Mitchell Drive Resurfacing	15 - Horiz D08	02 - Construction Underway	Local District	08

PROJECT STATUS SNAPSHOT REPORT

Project ID	Project Name	Program Name	Project Phase	Project type	Council Districts
R.01.02.104.167	Peachtree Battle Ave	15 - Horiz D08	02 - Construction Underway	Local District	08
R.01.02.105.032	West Paces Ferry Rd.	15 - Horiz D08	02 - Construction Underway	Local District	08
R.01.02.101.016	West Wieuca Road, Path/Sidewalk Widening	15 - Horiz D08	03 - Planning and Development	Local District	08
R.01.02.101.009	CD 09 Street Light Improvements	15 - Horiz D08	04 - Inactive	Local District	09
R.01.02.102.012	Dudley Lane Improvements	15 - Horiz D08	04 - Inactive	Local District	08
R.01.02.103.008	CD 08 Roadway Construction	15 - Horiz D08	04 - Inactive	Local District	08
R.01.02.103.012	CD 12 Roadway Construction	15 - Horiz D08	04 - Inactive	Local District	12
R.01.02.104.008	CD 08 Roadway Resurfacing	15 - Horiz D08	04 - Inactive	Local District	08
R.01.02.104.020	Paces Ferry Rd Resurfacing	15 - Horiz D08	04 - Inactive	Local District	08
R.01.02.105.008	CD 08 Sidewalk, Curbing, ADA	15 - Horiz D08	04 - Inactive	Local District	08
R.01.02.105.028	ADA Improvements Local (FC 8250 - TO1)	15 - Horiz D08	04 - Inactive	Local District	08
R.01.02.105.031	Howell Mill Rd.	15 - Horiz D08	04 - Inactive	Local District	08
R.01.02.TBD.TBD.08	CD 08 Partnership Funding	15 - Horiz D08	04 - Inactive	Local District	08
R.01.02.103.017	6th St Roadway Construction	16 - Horiz D09	03 - Design	Local District	09
R.01.02.103.018	Ford St Roadway Construction	16 - Horiz D09	03 - Design	Local District	09
R.01.02.103.019	James Dr Roadway Construction	16 - Horiz D09	03 - Design	Local District	09
R.01.02.103.020	Marktwo Place Roadway Construction	16 - Horiz D09	03 - Design	Local District	09
R.01.02.103.025	Newman Place Roadway Construction	16 - Horiz D09	03 - Design	Local District	09
R.01.02.103.026	Main Street Roadway Construction	16 - Horiz D09	03 - Design	Local District	09
R.01.02.103.033	5th St Roadway Construction	16 - Horiz D09	03 - Design	Local District	09
R.01.02.105.021	OldKnow Drive Sidewalk - North	16 - Horiz D09	03 - Planning and Development	Local District	09
R.01.02.101.010	CD 10 Street Light Improvements	16 - Horiz D09	04 - Inactive	Local District	10
R.01.02.103.009	CD 09 Roadway Construction	16 - Horiz D09	04 - Inactive	Local District	09
R.01.02.104.009	CD 09 Roadway Resurfacing	16 - Horiz D09	04 - Inactive	Local District	09
R.01.02.105.009	CD 09 Sidewalk, Curbing, ADA	16 - Horiz D09	04 - Inactive	Local District	09
R.01.02.105.022	OldKnow Drive Sidewalk - South	16 - Horiz D09	04 - Inactive	Local District	09
R.01.02.104.021	Alvarado Terrace Resurfacing	17 - Horiz D10	01 - Completed	Local District	10
R.01.02.104.022	Ardley Road Resurfacing	17 - Horiz D10	01 - Completed	Local District	10
R.01.02.104.026	Brownlee Place Resurfacing	17 - Horiz D10	01 - Completed	Local District	10
R.01.02.104.027	Camrose Way Resurfacing	17 - Horiz D10	01 - Completed	Local District	10
R.01.02.104.028	Cedar Island Drive Resurfacing	17 - Horiz D10	01 - Completed	Local District	10
R.01.02.104.031	Derry Avenue Resurfacing	17 - Horiz D10	01 - Completed	Local District	10
R.01.02.104.034	Elmtree Drive Resurfacing	17 - Horiz D10	01 - Completed	Local District	10
R.01.02.104.036	Emerald Court Resurfacing	17 - Horiz D10	01 - Completed	Local District	10
R.01.02.104.039	Howell Terrace Resurfacing	17 - Horiz D10	01 - Completed	Local District	10
R.01.02.104.041	La Salle Way Resurfacing	17 - Horiz D10	01 - Completed	Local District	10
R.01.02.104.042	Larchwood Street Resurfacing	17 - Horiz D10	01 - Completed	Local District	10
R.01.02.104.047	Mays Crossing Resurfacing	17 - Horiz D10	01 - Completed	Local District	10
R.01.02.104.050	Redbud Lane Resurfacing	17 - Horiz D10	01 - Completed	Local District	10
R.01.02.104.051	Rutgers Drive Resurfacing	17 - Horiz D10	01 - Completed	Local District	10
R.01.02.104.053	Stokes Avenue Resurfacing	17 - Horiz D10	01 - Completed	Local District	10
R.01.02.104.054	Valleydale Drive Resurfacing	17 - Horiz D10	01 - Completed	Local District	10
R.01.02.104.055	Waterford Road Resurfacing	17 - Horiz D10	01 - Completed	Local District	10
R.01.02.104.078	Brownlee Road Resurfacing	17 - Horiz D10	01 - Completed	Local District	10
R.01.02.104.079	Burton Road Resurfacing	17 - Horiz D10	01 - Completed	Local District	10
R.01.02.104.080	Fleetwood Circle Resurfacing	17 - Horiz D10	01 - Completed	Local District	10
R.01.02.104.081	Hazelwood Dr. Resurfacing	17 - Horiz D10	01 - Completed	Local District	10
R.01.02.104.082	Lynhurst Drive Resurfacing	17 - Horiz D10	01 - Completed	Local District	10
R.01.02.104.116	Howell Drive Resurfacing	17 - Horiz D10	01 - Completed	Local District	10
R.01.02.104.117	Delmar Lane Resurfacing	17 - Horiz D10	01 - Completed	Local District	10
R.01.02.104.155	Fairburn Road NW	17 - Horiz D10	01 - Completed	Local District	10
R.01.02.104.156	Collier Drive Resurfacing	17 - Horiz D10	01 - Completed	Local District	10
R.01.02.104.166	Hemphill School Rd	17 - Horiz D10	02 - Construction Underway	Local District	10
R.01.02.101.011	CD 11 Street Light Improvements	17 - Horiz D10	04 - Inactive	Local District	11

PROJECT STATUS SNAPSHOT REPORT

Project ID	Project Name	Program Name	Project Phase	Project type	Council Districts
R.01.02.103.010	CD 10 Roadway Construction	17 - Horiz D10	04 - Inactive	Local District	10
R.01.02.104.010	CD 10 Roadway Resurfacing	17 - Horiz D10	04 - Inactive	Local District	10
R.01.02.104.013	Auburn Ave Resurfacing	17 - Horiz D10	04 - Inactive	Local District	10
R.01.02.104.014	Edgewood Ave Resurfacing	17 - Horiz D10	04 - Inactive	Local District	10
R.01.02.104.023	Barfield Avenue Resurfacing	17 - Horiz D10	04 - Inactive	Local District	10
R.01.02.104.024	Basil Way Resurfacing	17 - Horiz D10	04 - Inactive	Local District	10
R.01.02.104.025	Benjamin Court Resurfacing	17 - Horiz D10	04 - Inactive	Local District	10
R.01.02.104.029	Collier Court Resurfacing	17 - Horiz D10	04 - Inactive	Local District	10
R.01.02.104.032	Dogwood Court Resurfacing	17 - Horiz D10	04 - Inactive	Local District	10
R.01.02.104.033	East Kildare Avenue Resurfacing	17 - Horiz D10	04 - Inactive	Local District	10
R.01.02.104.035	Emerald Avenue Resurfacing	17 - Horiz D10	04 - Inactive	Local District	10
R.01.02.104.037	English Circle Resurfacing	17 - Horiz D10	04 - Inactive	Local District	10
R.01.02.104.038	Hope Court Resurfacing	17 - Horiz D10	04 - Inactive	Local District	10
R.01.02.104.040	Kenora Drive Resurfacing	17 - Horiz D10	04 - Inactive	Local District	10
R.01.02.104.043	Laurel Circle Resurfacing	17 - Horiz D10	04 - Inactive	Local District	10
R.01.02.104.044	Linkwood Road Resurfacing	17 - Horiz D10	04 - Inactive	Local District	10
R.01.02.104.045	Manor Court Resurfacing	17 - Horiz D10	04 - Inactive	Local District	10
R.01.02.104.046	Mays Court Resurfacing	17 - Horiz D10	04 - Inactive	Local District	10
R.01.02.104.048	Mckenzie Court Resurfacing	17 - Horiz D10	04 - Inactive	Local District	10
R.01.02.104.049	Oakcliff Road Resurfacing	17 - Horiz D10	04 - Inactive	Local District	10
R.01.02.104.052	Santa Monica Drive Resurfacing	17 - Horiz D10	04 - Inactive	Local District	10
R.01.02.104.056	West Kildare Avenue Resurfacing	17 - Horiz D10	04 - Inactive	Local District	10
R.01.02.104.058	Wisteria Lane Resurfacing	17 - Horiz D10	04 - Inactive	Local District	10
R.01.02.104.059	Allerton Court Resurfacing	17 - Horiz D10	04 - Inactive	Local District	10
R.01.02.104.061	Beaconfield Court Resurfacing	17 - Horiz D10	04 - Inactive	Local District	10
R.01.02.104.062	Chevington Court Resurfacing	17 - Horiz D10	04 - Inactive	Local District	10
R.01.02.104.063	Erica Way Resurfacing	17 - Horiz D10	04 - Inactive	Local District	10
R.01.02.104.064	Lakewood Avenue Pedestrian Improvements	17 - Horiz D10	04 - Inactive	Local District	10
R.01.02.104.067	Mackets Cove Resurfacing	17 - Horiz D10	04 - Inactive	Local District	10
R.01.02.104.070	Perkerson Road Pedestrian Improvements	17 - Horiz D10	04 - Inactive	Local District	10
R.01.02.104.071	Richmond Court Resurfacing	17 - Horiz D10	04 - Inactive	Local District	10
R.01.02.104.072	Rigby Court Resurfacing	17 - Horiz D10	04 - Inactive	Local District	10
R.01.02.104.073	Ruby Harper at Browns Mill Safety Improvements - Resurfacing	17 - Horiz D10	04 - Inactive	Local District	10
R.01.02.104.074	Southside Industrial Pkwy at Browns Mill Safety Improvements - Resurfacing	17 - Horiz D10	04 - Inactive	Local District	10
R.01.02.104.076	Ward Drive SW Resurfacing	17 - Horiz D10	04 - Inactive	Local District	10
R.01.02.104.077	Waynes Court SE Resurfacing	17 - Horiz D10	04 - Inactive	Local District	10
R.01.02.104.083	South Gordon Resurfacing	17 - Horiz D10	04 - Inactive	Local District	10
R.01.02.105.010	CD 10 Sidewalk, Curbing, ADA	17 - Horiz D10	04 - Inactive	Local District	10
R.01.02.105.016	Lakewood Ave Pedestrian Improvements	17 - Horiz D10	04 - Inactive	Local District	10
R.01.02.105.017	Perkerson Rd Pedestrian Improvements	17 - Horiz D10	04 - Inactive	Local District	10
R.01.02.105.018	Ruby Harper at Browns Mill Safety Improvements - ADA	17 - Horiz D10	04 - Inactive	Local District	10
R.01.02.105.019	Southside Industrial Pkwy at Browns Mill Safety Improvements - ADA	17 - Horiz D10	04 - Inactive	Local District	10
R.01.02.104.095	Beaver Falls Place	18 - Horiz D11	01 - Completed	Local District	11
R.01.02.104.099	East Court Drive	18 - Horiz D11	01 - Completed	Local District	11
R.01.02.104.102	Forest Overlook Drive	18 - Horiz D11	01 - Completed	Local District	11
R.01.02.104.103	Forest Overlook Trail	18 - Horiz D11	01 - Completed	Local District	11
R.01.02.104.104	Guilford Forest Drive	18 - Horiz D11	01 - Completed	Local District	11
R.01.02.104.105	Guilford Forest Lane	18 - Horiz D11	01 - Completed	Local District	11
R.01.02.104.106	Hamden Forest Drive	18 - Horiz D11	01 - Completed	Local District	11
R.01.02.104.107	Hamden Forest Trail	18 - Horiz D11	01 - Completed	Local District	11
R.01.02.104.108	Jewel Drive	18 - Horiz D11	01 - Completed	Local District	11
R.01.02.104.109	Landrum Drive	18 - Horiz D11	01 - Completed	Local District	11
R.01.02.104.110	New Britain Drive	18 - Horiz D11	01 - Completed	Local District	11
R.01.02.104.112	Overlook Court	18 - Horiz D11	01 - Completed	Local District	11

PROJECT STATUS SNAPSHOT REPORT

Project ID	Project Name	Program Name	Project Phase	Project type	Council Districts
R.01.02.104.113	Regency Center Drive	18 - Horiz D11	01 - Completed	Local District	11
R.01.02.104.114	Regency Crest Court	18 - Horiz D11	01 - Completed	Local District	11
R.01.02.104.115	Straton Trace	18 - Horiz D11	01 - Completed	Local District	11
R.01.02.104.157	Regency Crest Drive	18 - Horiz D11	01 - Completed	Local District	11
R.01.02.104.169	Hamden Trace	18 - Horiz D11	01 - Completed	Local District	11
R.01.02.104.170	Jewel Court	18 - Horiz D11	01 - Completed	Local District	11
R.01.02.104.171	Bethany Forest Drive	18 - Horiz D11	01 - Completed	Local District	11
R.01.02.104.172	Willowood Lane	18 - Horiz D11	01 - Completed	Local District	11
R.01.02.104.173	New Haven Court	18 - Horiz D11	01 - Completed	Local District	11
R.01.02.104.174	Forest Crossing Drive	18 - Horiz D11	01 - Completed	Local District	11
R.01.02.104.175	Glennhurst Lane	18 - Horiz D11	01 - Completed	Local District	11
R.01.02.104.176	Regency Park Drive	18 - Horiz D11	01 - Completed	Local District	11
R.01.02.104.177	Park Center Drive	18 - Horiz D11	01 - Completed	Local District	11
R.01.02.105.030	Guilford Forest Dr.	18 - Horiz D11	01 - Completed	Local District	11
R.01.02.104.096	Bent Creek Way	18 - Horiz D11	02 - Construction Underway	Local District	11
R.01.02.104.100	Fairburn Rd - Phase 3	18 - Horiz D11	02 - Construction Underway	Local District	11
R.01.02.104.101	Fairway Circle	18 - Horiz D11	02 - Construction Underway	Local District	11
R.01.02.104.159	Niskey Lake Road Phase 2	18 - Horiz D11	02 - Construction Underway	Local District	11
R.01.02.104.187	County Line Road	18 - Horiz D11	02 - Construction Underway	Local District	11
R.01.02.101.012	CD 12 Street Light Improvements	18 - Horiz D11	04 - Inactive	Local District	12
R.01.02.103.011	CD 11 Roadway Construction	18 - Horiz D11	04 - Inactive	Local District	11
R.01.02.104.011	CD 11 Roadway Resurfacing	18 - Horiz D11	04 - Inactive	Local District	11
R.01.02.104.097	Cascade Rd - Resurfacing Phase 1	18 - Horiz D11	04 - Inactive	Local District	11
R.01.02.104.098	Childress Drive	18 - Horiz D11	04 - Inactive	Local District	11
R.01.02.104.111	Niskey Lake Road Phase 1	18 - Horiz D11	04 - Inactive	Local District	11
R.01.02.105.011	CD 11 Sidewalk, Curbing, ADA	18 - Horiz D11	04 - Inactive	Local District	11
R.01.02.104.060	Ardwick Court Resurfacing	19 - Horiz D12	01 - Completed	Local District	12
R.01.02.104.065	Litherland Court Resurfacing	19 - Horiz D12	01 - Completed	Local District	12
R.01.02.104.066	Little Hampton Court Resurfacing	19 - Horiz D12	01 - Completed	Local District	12
R.01.02.104.069	Oakshire Way Resurfacing	19 - Horiz D12	01 - Completed	Local District	12
R.01.02.104.084	Brookline Street	19 - Horiz D12	02 - Construction Underway	Local District	12
R.01.02.104.086	Springdale Place	19 - Horiz D12	02 - Construction Underway	Local District	12
R.01.02.104.087	Springdale Road	19 - Horiz D12	02 - Construction Underway	Local District	12
R.01.02.104.088	Bagwell Drive	19 - Horiz D12	02 - Construction Underway	Local District	12
R.01.02.104.089	Bicknell Street	19 - Horiz D12	02 - Construction Underway	Local District	12
R.01.02.104.090	Polar Rock Road	19 - Horiz D12	02 - Construction Underway	Local District	12
R.01.02.104.091	Gayles Court	19 - Horiz D12	02 - Construction Underway	Local District	12
R.01.02.104.092	King Smith Road Phase 1	19 - Horiz D12	02 - Construction Underway	Local District	12
R.01.02.104.094	Stanton Road	19 - Horiz D12	02 - Construction Underway	Local District	12
R.01.02.104.179	Empire Way	19 - Horiz D12	02 - Construction Underway	Local District	12
R.01.02.104.180	Hollow Tree Lane	19 - Horiz D12	02 - Construction Underway	Local District	12
R.01.02.102.002	Lakewood LCI Match	19 - Horiz D12	04 - Inactive	Local District	01
R.01.02.104.012	CD 12 Roadway Resurfacing	19 - Horiz D12	04 - Inactive	Local District	12
R.01.02.104.068	Oak Drive SE Resurfacing	19 - Horiz D12	04 - Inactive	Local District	10
R.01.02.104.075.0G	Sylvan Rd Resurfacing (CD 12)	19 - Horiz D12	04 - Inactive	Local District	12
R.01.02.104.085	Macon Drive	19 - Horiz D12	04 - Inactive	Local District	12
R.01.02.104.093	Old Hapeville Road	19 - Horiz D12	04 - Inactive	Local District	12
R.01.02.104.181	Waynes Ct	19 - Horiz D12	04 - Inactive	Local District	12
R.01.02.104.182	Sandys Ln	19 - Horiz D12	04 - Inactive	Local District	12
R.01.02.104.183	Rays Ln	19 - Horiz D12	04 - Inactive	Local District	12
R.01.02.104.184	Pickfair Way	19 - Horiz D12	04 - Inactive	Local District	12
R.01.02.104.185	King Smith Road Phase 2	19 - Horiz D12	04 - Inactive	Local District	12
R.01.02.104.N/A.12	Group 12B Variance	19 - Horiz D12	04 - Inactive	Local District	12
R.01.02.104.ZZZ	CD 12 Sidewalk, Curbing, and ADA	19 - Horiz D12	04 - Inactive	Local District	12

PROJECT STATUS SNAPSHOT REPORT

Project ID	Project Name	Program Name	Project Phase	Project type	Council Districts
R.01.02.105.012	CD 12 Sidewalk, Curbing, ADA	19 - Horiz D12	04 - Inactive	Local District	12
R.01.02.105.020	Sylvan at Deckner Safety Improvements	19 - Horiz D12	04 - Inactive	Local District	10
R.02.01.106.002	APD 388 VIC Storage	21 - Public Safety	01 - Completed	Citywide	02
R.02.01.106.003	VIC Video Wall Replacement	21 - Public Safety	01 - Completed	Citywide	02
R.02.01.106.004	APD 394 Operation Shield CCTV Expansion	21 - Public Safety	03 - Planning and Development	Citywide	02
R.02.01.106.007	VIC Network Upgrades	21 - Public Safety	03 - Planning and Development	Citywide	02
R.02.01.106.001	AFR Training Facility	21 - Public Safety	04 - Inactive	Citywide	All
R.02.01.106.006	Public Safety Headquarters	21 - Public Safety	04 - Inactive	Citywide	All
R.02.01.010.004	Andrew Young Tribute Plaza	22 - Public Art Program	01 - Completed	Citywide	02
R.02.01.010.006	Isamu Noguchi Playscapes	22 - Public Art Program	01 - Completed	Citywide	06
R.02.01.010.009	Evolution	22 - Public Art Program	01 - Completed	Citywide	02
R.02.01.010.012	Memorial: Carpets, Panels and Books	22 - Public Art Program	01 - Completed	Citywide	02
R.02.01.010.013	Ceremonial Circle	22 - Public Art Program	01 - Completed	Citywide	02
R.02.01.010.017	Carnegie Education Pavilion	22 - Public Art Program	01 - Completed	Citywide	02
R.02.01.010.021	John Wesley Dobbs	22 - Public Art Program	01 - Completed	Citywide	02
R.02.01.010.022	Emerging	22 - Public Art Program	01 - Completed	Citywide	02
R.02.01.010.024	Urban Path	22 - Public Art Program	01 - Completed	Citywide	03
R.02.01.010.025	Legends	22 - Public Art Program	01 - Completed	Citywide	03
R.02.01.010.027	Booker T. Washington Lifting The Veil of Ignorance	22 - Public Art Program	01 - Completed	Citywide	04
R.02.01.010.028	Why X Why	22 - Public Art Program	01 - Completed	Citywide	04
R.02.01.010.034	Cattail Fence	22 - Public Art Program	01 - Completed	Citywide	04
R.02.01.010.035	Cometh the Sun	22 - Public Art Program	01 - Completed	Citywide	04
R.02.01.010.037	Tree of Life and Kan	22 - Public Art Program	01 - Completed	Citywide	06
R.02.01.010.038	New Endings	22 - Public Art Program	01 - Completed	Citywide	06
R.02.01.010.040	Untitled	22 - Public Art Program	01 - Completed	Citywide	07
R.02.01.010.043	Not to Scale	22 - Public Art Program	01 - Completed	Citywide	10
R.02.01.010.045	Attaining Goals	22 - Public Art Program	01 - Completed	Citywide	12
R.02.01.010.047	Hard Days Shack	22 - Public Art Program	01 - Completed	Citywide	02
R.02.01.010.019	Henry Grady	22 - Public Art Program	02 - Construction Underway	Citywide	02
R.02.01.010.020	Five Points Monument	22 - Public Art Program	02 - Construction Underway	Citywide	02
R.02.01.010.023	Phoenix	22 - Public Art Program	02 - Construction Underway	Citywide	02
R.02.01.010.016	Ex-Static	22 - Public Art Program	03 - Planning and Development	Citywide	02
R.02.01.010.046	Threshold	22 - Public Art Program	03 - Planning and Development	Citywide	02
R.02.01.010.048	Birth of Atlanta	22 - Public Art Program	03 - Planning and Development	Citywide	02
R.02.01.010.058	Tower of Time	22 - Public Art Program	03 - Planning and Development	Citywide	11
R.02.01.010.059	Folk Art Park	22 - Public Art Program	03 - Planning and Development	Citywide	02,05
R.02.01.010.997	Additional City of Atlanta Art Program (TO # 26)	22 - Public Art Program	03 - Planning and Development	Citywide	All
R.02.01.010.998	Neighborhood Projects	22 - Public Art Program	03 - Planning and Development	Citywide	All
R.02.01.010.999	Landmark Projects	22 - Public Art Program	03 - Planning and Development	Citywide	All
R.02.01.010.001	Art Collection (Repair, Site Enhancements, Relocations)	22 - Public Art Program	04 - Inactive	Citywide	All
R.02.01.010.002	Eskine Memorial	22 - Public Art Program	04 - Inactive	Citywide	01
R.02.01.010.003	Anchored Sail	22 - Public Art Program	04 - Inactive	Citywide	01
R.02.01.010.005	The Last Meter	22 - Public Art Program	04 - Inactive	Citywide	02
R.02.01.010.007	Peace Monument	22 - Public Art Program	04 - Inactive	Citywide	02
R.02.01.010.008	Our City	22 - Public Art Program	04 - Inactive	Citywide	02
R.02.01.010.010	Atlanta From the Ashes	22 - Public Art Program	04 - Inactive	Citywide	02
R.02.01.010.011	La Familia de Pie	22 - Public Art Program	04 - Inactive	Citywide	02
R.02.01.010.014	Shango y Eshu-Elegba En La Corta De Atlanta	22 - Public Art Program	04 - Inactive	Citywide	02
R.02.01.010.015	City Court Gate	22 - Public Art Program	04 - Inactive	Citywide	02
R.02.01.010.018	Untitled Children's Mural	22 - Public Art Program	04 - Inactive	Citywide	02
R.02.01.010.026	Charles Linoln Harper	22 - Public Art Program	04 - Inactive	Citywide	03
R.02.01.010.029	Reunion Place	22 - Public Art Program	04 - Inactive	Citywide	04
R.02.01.010.030	Our Tree	22 - Public Art Program	04 - Inactive	Citywide	04
R.02.01.010.031	Games	22 - Public Art Program	04 - Inactive	Citywide	04

PROJECT STATUS SNAPSHOT REPORT

Project ID	Project Name	Program Name	Project Phase	Project type	Council Districts
R.02.01.010.032	Summerhill Rebirth	22 - Public Art Program	04 - Inactive	Citywide	04
R.02.01.010.033	Meeting of the Elders	22 - Public Art Program	04 - Inactive	Citywide	04
R.02.01.010.036	Falling Waters	22 - Public Art Program	04 - Inactive	Citywide	05
R.02.01.010.039	Bulwarks II	22 - Public Art Program	04 - Inactive	Citywide	06
R.02.01.010.041	Peachtree Hills Rec. Center Tile Mosaic	22 - Public Art Program	04 - Inactive	Citywide	07
R.02.01.010.042	Adamsville Music Pavilion	22 - Public Art Program	04 - Inactive	Citywide	10
R.02.01.010.044	My Spirit is Changing	22 - Public Art Program	04 - Inactive	Citywide	12
R.02.01.010.049	Decode / Recode	22 - Public Art Program	04 - Inactive	Citywide	02
R.02.01.010.050	Architect for the Future	22 - Public Art Program	04 - Inactive	Citywide	02
R.02.01.010.051	Margaret Mitchell Square	22 - Public Art Program	04 - Inactive	Citywide	02
R.02.01.010.052	Auburn Historical Plaques	22 - Public Art Program	04 - Inactive	Citywide	02
R.02.01.010.053	Brave Service, Rescue Monument	22 - Public Art Program	04 - Inactive	Citywide	02
R.02.01.010.054	The Horn Section	22 - Public Art Program	04 - Inactive	Citywide	04
R.02.01.010.055	Heritage Park Memorial	22 - Public Art Program	04 - Inactive	Citywide	04
R.02.01.010.056	Musical Playscape	22 - Public Art Program	04 - Inactive	Citywide	05
R.02.01.010.057	Dial's The Bridge	22 - Public Art Program	04 - Inactive	Citywide	06
R.02.01.101.008	City Hall Complex Waterproofing	23 - General Buildings	01 - Completed	Citywide	04
R.02.01.101.010	AWDA Building	23 - General Buildings	01 - Completed	Citywide	01
R.02.01.101.011	72 Marietta	23 - General Buildings	01 - Completed	Citywide	02
R.02.01.101.014	City Hall Roof Replacement	23 - General Buildings	01 - Completed	Citywide	04
R.02.01.101.006	DPW Warehouse/Office - Transportation (Claire Dr)	23 - General Buildings	02 - Construction Underway	Citywide	01
R.02.01.101.007	DPW Service Building - Fleet Services (Claire Dr)	23 - General Buildings	02 - Construction Underway	Citywide	01
R.02.01.101.009	DPW Sanitation Shop/Garage/Offices (Claire Dr)	23 - General Buildings	02 - Construction Underway	Citywide	12
R.02.01.101.003	DPW Building 1 North Avenue (Transportation Bldg)	23 - General Buildings	03 - Planning and Development	Citywide	03
R.02.01.101.004	DPW Building 2 North Avenue (Sanitation Bldg)	23 - General Buildings	03 - Planning and Development	Citywide	03
R.02.01.101.013	Pedestrian Bridge @ Municipal Court	23 - General Buildings	04 - Inactive	Citywide	04
R.02.01.101.002	Government Parking Garage Equipment	23 - General Buildings	04 - Inactive	Citywide	All
R.02.01.101.005	DPW Street Light/Traffic Signal Stop	23 - General Buildings	04 - Inactive	Citywide	All
R.02.01.101.012	Municipal Market	23 - General Buildings	04 - Inactive	Citywide	All
R.02.01.106.005	Public Safety Academies	23 - General Buildings	04 - Inactive	Citywide	All
R.02.01.101.001	MLK Jr. Natatorium	24 - MLK Natatorium	01 - Completed	Citywide	05
R.02.02.107.001	Grant Park Pool	25 - Vert D01	02 - Construction Underway	Local District	01
R.02.02.107.038	Chastain Park Conservancy (Chastain Barn)	25 - Vert D01	02 - Construction Underway	Local District	08
R.02.02.106.002	AFR Station 2	25 - Vert D01	02 - Construction Underway	Local District	01
R.02.02.106.010	AFR Station 10	25 - Vert D01	03 - Planning and Development	Local District	01
R.02.02.107.025	Georgia Hill Facility	25 - Vert D01	03 - Planning and Development	Local District	01
R.02.02.107.002	Thomasville Heights Park	25 - Vert D01	04 - Inactive	Local District	01
R.02.02.107.008	Candler Park	26 - Vert D02	02 - Construction Underway	Local District	02
R.02.02.106.013	AFR Station 12	26 - Vert D02	03 - Planning and Development	Local District	02
R.02.02.107.004	Central Park	26 - Vert D02	03 - Planning and Development	Local District	02
R.02.02.107.009	Goldsboro Park	26 - Vert D02	03 - Planning and Development	Local District	02
R.02.02.107.003	Freedom Park	26 - Vert D02	04 - Inactive	Local District	02
R.02.02.107.005	Parkway-Merrits	26 - Vert D02	04 - Inactive	Local District	02
R.02.02.107.006	NE Beltline - Phase 1	26 - Vert D02	04 - Inactive	Local District	02
R.02.02.107.028	Maddox Park	26 - Vert D02	04 - Inactive	Local District	02
R.02.02.106.001	AFR Station 1	27 - Vert D03	02 - Construction Underway	Local District	03
R.02.02.106.018	AFR Station 16	27 - Vert D03	03 - Design	Local District	03
R.02.02.106.011	AFR Station 11	27 - Vert D03	03 - Planning and Development	Local District	03
R.02.02.107.022	West Lake Park Renovations	27 - Vert D03	04 - Inactive	Local District	03
R.02.02.107.023	Kathryn Johnston Memorial Park	27 - Vert D03	04 - Inactive	Local District	03
R.02.02.107.007	Dunbar Facility	28 - Vert D04	01 - Completed	Local District	04
R.02.02.106.016	AFR Station 14	28 - Vert D04	03 - Design	Local District	04
R.02.02.106.019	AFR Station 17	28 - Vert D04	03 - Design	Local District	04
R.02.02.107.029	Oakland City Rec. Center at Rev. James Orange Park	28 - Vert D04	03 - Planning and Development	Local District	04

PROJECT STATUS SNAPSHOT REPORT

Project ID	Project Name	Program Name	Project Phase	Project type	Council Districts
R.02.02.107.035	West End Recreation Center	28 - Vert D04	03 - Planning and Development	Local District	04
R.02.02.107.031	Lake Claire Park	29 - Vert D05	01 - Completed	Local District	05
R.02.02.106.004	AFR Station 4	29 - Vert D05	02 - Construction Underway	Local District	05
R.02.02.107.030	Lang Carson Rec Center	29 - Vert D05	03 - Planning and Development	Local District	05
R.02.02.106.014	AFR Station 13	29 - Vert D05	04 - Inactive	Local District	05
R.02.02.106.020	AFR Station 18	29 - Vert D05	04 - Inactive	Local District	05
R.02.02.107.012	Brownwood Recreation	29 - Vert D05	04 - Inactive	Local District	05
R.02.02.107.027	Monument & Brownwood Park	29 - Vert D05	04 - Inactive	Local District	05
R.02.02.107.036	East Lake Park Pathway	29 - Vert D05	04 - Inactive	Local District	05
R.02.02.106.021	AFR Station 19	30 - Vert D06	03 - Design	Local District	06
R.02.02.106.031	AFR Station 29	30 - Vert D06	03 - Design	Local District	06
R.02.02.107.010	Lenox Wildwood	30 - Vert D06	03 - Planning and Development	Local District	06
R.02.02.107.011	McClatchey Park	30 - Vert D06	03 - Planning and Development	Local District	06
R.02.02.106.017	AFR Station 15	30 - Vert D06	04 - Inactive	Local District	06
R.02.02.106.025	AFR Station 21	31 - Vert D07	03 - Design	Local District	07
R.02.02.107.013	Peachtree Hills Recreation Center	31 - Vert D07	03 - Planning and Development	Local District	07
R.02.02.106.003	AFR Station 3	31 - Vert D07	04 - Inactive	Local District	07
R.02.02.106.030	AFR Station 27	32 - Vert D08	01 - Completed	Local District	08
R.02.02.107.015	Chastain Pool	32 - Vert D08	01 - Completed	Local District	08
R.02.02.106.029	AFR Station 26	32 - Vert D08	03 - Planning and Development	Local District	08
R.02.02.107.037	Chastain Arts Center	32 - Vert D08	03 - Planning and Development	Local District	08
R.02.02.107.014	Chastain Tennis Center (AC Renovation)	32 - Vert D08	04 - Inactive	Local District	08
R.02.02.106.026	AFR Station 23	33 - Vert D09	02 - Construction Underway	Local District	09
R.02.02.106.041	AFR Station 28 Pavilion	33 - Vert D09	03 - Design	Local District	09
R.02.02.106.008	AFR Station 8	33 - Vert D09	03 - Planning and Development	Local District	09
R.02.02.106.040	AFR Station 38	33 - Vert D09	03 - Planning and Development	Local District	09
R.02.02.107.017	English Park Recreation	33 - Vert D09	03 - Planning and Development	Local District	09
R.02.02.107.016	A. D. William Recreation Center	33 - Vert D09	04 - Inactive	Local District	09
R.02.02.106.027	AFR Station 25	34 - Vert D10	02 - Construction Underway	Local District	10
R.02.02.107.026	Collier Heights Recreation Center	34 - Vert D10	02 - Construction Underway	Local District	10
R.02.02.106.009	AFR Station 9	34 - Vert D10	03 - Planning and Development	Local District	10
R.02.02.107.018	Adamsville Recreation Center	34 - Vert D10	04 - Inactive	Local District	10
R.02.02.106.038	AFR Station 31	35 - Vert D11	01 - Completed	Local District	11
R.02.02.107.019	William Walker (Ben Hill) Recreation Center	35 - Vert D11	03 - Design	Local District	11
R.02.02.106.005	AFR Station 5	35 - Vert D11	03 - Planning and Development	Local District	11
R.02.02.106.100	APD Zone 4	35 - Vert D11	03 - Planning and Development	Local District	11
R.02.02.107.024	Adams Park	35 - Vert D11	03 - Planning and Development	Local District	11
R.02.02.107.032	Melvin Drive Park	35 - Vert D11	04 - Inactive	Local District	11
R.02.02.106.039	AFR Station 34	36 - Vert D12	01 - Completed	Local District	12
R.02.02.107.020	Rosel Fann Community Center	36 - Vert D12	02 - Construction Underway	Local District	12
R.02.02.106.023	AFR Station 20	36 - Vert D12	03 - Design	Local District	12
R.02.02.106.034	AFR Station 30	36 - Vert D12	03 - Planning and Development	Local District	12
R.02.02.107.021	J.C. Burdine Center	36 - Vert D12	04 - Inactive	Local District	12
R.02.02.107.033	Pittman Park Pool	36 - Vert D12	04 - Inactive	Local District	12
R.02.02.107.034	Rosel Fann Park	36 - Vert D12	04 - Inactive	Local District	12
R.03.00.001.001	Right of Way acquisition and Install Lighting (Atlanta Beltline)	38 - TSPLOST Atl Beltline	02 - Construction Underway	Citywide	All
R.03.00.002.002	Campbellton Rd - Smart Transit Corridor	39 - TSPLOST Complete Streets	03 - Design	Citywide	04,11,12
R.03.00.002.003	Cascade Rd - Complete Street	39 - TSPLOST Complete Streets	03 - Design	Citywide	10,11
R.03.00.002.006	North Ave Complete Streets	39 - TSPLOST Complete Streets	03 - Design	Citywide	02
R.03.00.002.016	Piedmont Ave	39 - TSPLOST Complete Streets	03 - Design	Citywide	02,06
R.03.00.002.017	Fairburn Road Complete St	39 - TSPLOST Complete Streets	03 - Design	Citywide	10
R.03.00.002.001	5th St	39 - TSPLOST Complete Streets	03 - Planning and Development	Citywide	02,03
R.03.00.002.004	LaFrance/ Marion Pl	39 - TSPLOST Complete Streets	03 - Planning and Development	Citywide	05
R.03.00.002.008	Spring St	39 - TSPLOST Complete Streets	03 - Planning and Development	Citywide	02,03

PROJECT STATUS SNAPSHOT REPORT

Project ID	Project Name	Program Name	Project Phase	Project type	Council Districts
R.03.00.002.009	W. Peachtree St	39 - TSPLOST Complete Streets	03 - Planning and Development	Citywide	10
R.03.00.002.013	Gilmer St	39 - TSPLOST Complete Streets	03 - Planning and Development	Citywide	01
R.03.00.002.005	N. Highland Ave	39 - TSPLOST Complete Streets	04 - Inactive	Citywide	02,05,06
R.03.00.002.007	Peachtree Center Ave	39 - TSPLOST Complete Streets	04 - Inactive	Citywide	02,05
R.03.00.002.010	Paving and Resurfacing - District 9	39 - TSPLOST Complete Streets	04 - Inactive	Citywide	09
R.03.00.002.011	Chappell Rd	39 - TSPLOST Complete Streets	04 - Inactive	Citywide	03,09
R.03.00.002.012	Euclid Ave	39 - TSPLOST Complete Streets	04 - Inactive	Citywide	02
R.03.00.002.014	Langhorn St	39 - TSPLOST Complete Streets	04 - Inactive	Citywide	05
R.03.00.002.015	Westland Blvd	39 - TSPLOST Complete Streets	04 - Inactive	Citywide	10
R.03.00.003.009	Proctor Creek Greenway - Phase 1	40 - TSPLOST Multi-use Trails	01 - Completed	Citywide	09
R.03.00.003.003	East Side Trolley Greenway Trail	40 - TSPLOST Multi-use Trails	03 - Planning and Development	Citywide	05
R.03.00.003.004	East Side Trolley Greenway Trail Connector	40 - TSPLOST Multi-use Trails	03 - Planning and Development	Citywide	05
R.03.00.003.005	Freedom Parkway Trail to Stone Mountain Trail Connector	40 - TSPLOST Multi-use Trails	03 - Planning and Development	Citywide	02,05
R.03.00.003.008	PATH 400	40 - TSPLOST Multi-use Trails	03 - Planning and Development	Citywide	06,07
R.03.00.003.010	South Fork Conservancy+ PATH 400 Confluence Bridge	40 - TSPLOST Multi-use Trails	03 - Planning and Development	Citywide	06
R.03.00.003.001	Blue Heron Blueway Trail	40 - TSPLOST Multi-use Trails	04 - Inactive	Citywide	08
R.03.00.003.002	Cascade Nature Preserve (Trails)	40 - TSPLOST Multi-use Trails	04 - Inactive	Citywide	11
R.03.00.003.006	HE Holmes Neighborhood Trail Connection	40 - TSPLOST Multi-use Trails	04 - Inactive	Citywide	03,10
R.03.00.003.007	Lionel Hampton Trail Connection	40 - TSPLOST Multi-use Trails	04 - Inactive	Citywide	03,04
R.03.00.003.011	Westview Cemetery - West Lake Station Trail	40 - TSPLOST Multi-use Trails	04 - Inactive	Citywide	04,10
R.03.00.003.013	Multi-use Trails	40 - TSPLOST Multi-use Trails	04 - Inactive	Citywide	All
R.03.00.004.002	Atlanta Memorial Park Area Pedestrian Access and Safety Improvements	41 - TSPLOST Sidewalks & Streetscapes	02 - Construction Underway	Citywide	08
R.03.00.004.003	Beecher/Cascade Commercial Node Streetscape	41 - TSPLOST Sidewalks & Streetscapes	02 - Construction Underway	Citywide	04,10
R.03.00.004.011	MLK Jr. Dr (Sidewalks & Streetscapes)	41 - TSPLOST Sidewalks & Streetscapes	02 - Construction Underway	Citywide	10
R.03.00.004.001	18th St	41 - TSPLOST Sidewalks & Streetscapes	04 - Inactive	Citywide	03
R.03.00.004.004	Browns Mill Rd	41 - TSPLOST Sidewalks & Streetscapes	04 - Inactive	Citywide	12
R.03.00.004.005	Buckhead Village Sidewalks	41 - TSPLOST Sidewalks & Streetscapes	04 - Inactive	Citywide	07,08
R.03.00.004.006	Chastain Park Area Pedestrian and Safety Improvements	41 - TSPLOST Sidewalks & Streetscapes	04 - Inactive	Citywide	07,08
R.03.00.004.007	Cheshire Bridge Rd	41 - TSPLOST Sidewalks & Streetscapes	04 - Inactive	Citywide	06
R.03.00.004.008	Cleveland Ave/Metropolitan Pkwy	41 - TSPLOST Sidewalks & Streetscapes	04 - Inactive	Citywide	12
R.03.00.004.009	Danforth Rd	41 - TSPLOST Sidewalks & Streetscapes	04 - Inactive	Citywide	11
R.03.00.004.010	Dill/Metropolitan, Dill/Sylvan Commercial Node Streetscape	41 - TSPLOST Sidewalks & Streetscapes	04 - Inactive	Citywide	12
R.03.00.004.012	Pedestrian Facilities - District 9	41 - TSPLOST Sidewalks & Streetscapes	04 - Inactive	Citywide	09
R.03.00.004.013	Ted Turner Dr	41 - TSPLOST Sidewalks & Streetscapes	04 - Inactive	Citywide	04
R.03.00.004.014	Sidewalks and Streetscapes	41 - TSPLOST Sidewalks & Streetscapes	04 - Inactive	Citywide	All
R.03.00.004.015	Lakewood Ave (Sidewalk & Streetscapes)	41 - TSPLOST Sidewalks & Streetscapes	04 - Inactive	Citywide	01
R.03.00.004.016	Hutchens Rd	41 - TSPLOST Sidewalks & Streetscapes	04 - Inactive	Citywide	12
R.03.00.004.017	Sidewalk Gap Closure Funds	41 - TSPLOST Sidewalks & Streetscapes	04 - Inactive	Citywide	All
R.03.00.004.018	Sunset Ave	41 - TSPLOST Sidewalks & Streetscapes	04 - Inactive	Citywide	03
R.03.00.005.001	8th St/Peachtree Pl	42 - TSPLOST Neighborhood Greenways	04 - Inactive	Citywide	02
R.03.00.005.002	Atlanta University Center Greenway	42 - TSPLOST Neighborhood Greenways	04 - Inactive	Citywide	04
R.03.00.005.003	Baker Rd/North Ave	42 - TSPLOST Neighborhood Greenways	04 - Inactive	Citywide	03,04
R.03.00.005.004	JP Brawley Dr	42 - TSPLOST Neighborhood Greenways	04 - Inactive	Citywide	03
R.03.00.005.005	Larchwood St/Willis Mill Rd	42 - TSPLOST Neighborhood Greenways	04 - Inactive	Citywide	10
R.03.00.005.006	McDaniel St	42 - TSPLOST Neighborhood Greenways	04 - Inactive	Citywide	04,12
R.03.00.005.007	Myrtle St	42 - TSPLOST Neighborhood Greenways	04 - Inactive	Citywide	02
R.03.00.005.008	Oakdale Rd/Whitefoord Ave	42 - TSPLOST Neighborhood Greenways	04 - Inactive	Citywide	02,05,06
R.03.00.005.009	Oakview Rd	42 - TSPLOST Neighborhood Greenways	04 - Inactive	Citywide	05
R.03.00.005.010	Oglethorpe Ave	42 - TSPLOST Neighborhood Greenways	04 - Inactive	Citywide	04
R.03.00.005.011	Piedmont Heights/Sherwood Forest Greenway	42 - TSPLOST Neighborhood Greenways	04 - Inactive	Citywide	06
R.03.00.005.012	Reynoldstown Greenway	42 - TSPLOST Neighborhood Greenways	04 - Inactive	Citywide	05
R.03.00.005.013	Rocky Ford Rd	42 - TSPLOST Neighborhood Greenways	04 - Inactive	Citywide	05
R.03.00.005.014	State St	42 - TSPLOST Neighborhood Greenways	04 - Inactive	Citywide	03
R.03.00.005.015	Neighborhood Greenways	42 - TSPLOST Neighborhood Greenways	04 - Inactive	Citywide	All

PROJECT STATUS SNAPSHOT REPORT

Project ID	Project Name	Program Name	Project Phase	Project type	Council Districts
R.03.00.005.016	Cascade Nature Preserve (Greenways)	42 - TSPLOST Neighborhood Greenways	04 - Inactive	Citywide	11
R.03.00.005.017	Hunter Hills Greenway	42 - TSPLOST Neighborhood Greenways	04 - Inactive	Citywide	03,04
R.03.00.006.004	Capacity Projects: Mt Paran Rd, W Conway Rd, and Randall Mill Rd Intersections	43 - TSPLOST Street, Capacity & Vehicular Improvements	01 - Completed	Citywide	08
R.03.00.006.005	Wieuca Rd @ Phipps Blvd Roundabout (TSPLOST)	43 - TSPLOST Street, Capacity & Vehicular Improvements	03 - Design	Citywide	07
R.03.00.006.006	Piedmont Rd Capacity Improvement	43 - TSPLOST Street, Capacity & Vehicular Improvements	03 - Design	Citywide	07
R.03.00.006.002	Capacity Projects: Moores Mill Rd and Howell Mill Rd Intersection	43 - TSPLOST Street, Capacity & Vehicular Improvements	03 - Planning and Development	Citywide	08
R.03.00.006.003	Capacity Projects: Moores Mill Rd and W Wesley Rd Intersection	43 - TSPLOST Street, Capacity & Vehicular Improvements	03 - Planning and Development	Citywide	08
R.03.00.006.001	Capacity Projects: Cascade Rd/1-285 Interchange	43 - TSPLOST Street, Capacity & Vehicular Improvements	04 - Inactive	Citywide	11
R.03.00.006.007	Street Enhancements Projects: 17th St Enhancements	43 - TSPLOST Street, Capacity & Vehicular Improvements	04 - Inactive	Citywide	02,03,06
R.03.00.006.008	Street Enhancements Projects: Downtown Connector	43 - TSPLOST Street, Capacity & Vehicular Improvements	04 - Inactive	Citywide	01,02,03,05
R.03.00.006.009	Street Enhancements Projects: Hosea Williams Dr	43 - TSPLOST Street, Capacity & Vehicular Improvements	04 - Inactive	Citywide	05
R.03.00.006.010	Street Enhancements Projects: Midtown Protected Pedestrian Crossings	43 - TSPLOST Street, Capacity & Vehicular Improvements	04 - Inactive	Citywide	02,06
R.03.00.006.011	Street Extensions: Ft. McPherson Redevelopment: Northern Gateway	43 - TSPLOST Street, Capacity & Vehicular Improvements	04 - Inactive	Citywide	04,12
R.03.00.006.012	One-way to Two-way Street Conversions: Baker St Conversion to two-way	43 - TSPLOST Street, Capacity & Vehicular Improvements	04 - Inactive	Citywide	02,04,05
R.03.00.006.013	One-way to Two-way Street Conversions: Mitchell St/Capitol Sq Conversion to two-way	43 - TSPLOST Street, Capacity & Vehicular Improvements	04 - Inactive	Citywide	01,04
R.03.00.006.014	Street, Capacity, and Vehicular Improvements	43 - TSPLOST Street, Capacity & Vehicular Improvements	04 - Inactive	Citywide	All
R.03.00.007.018	Smart Signal Systems Phase I	44 - TSPLOST Signal Coordination	02 - Construction Underway	Citywide	All
R.03.00.007.019	Signal Optimization and Detection Phase I	44 - TSPLOST Signal Coordination	02 - Construction Underway	Citywide	All
R.03.00.007.002	Piedmont Ave TCC Extension	44 - TSPLOST Signal Coordination	03 - Design	Citywide	06
R.03.00.007.013	Downtown Special Events ITS	44 - TSPLOST Signal Coordination	03 - Design	Citywide	03,04
R.03.00.007.003	Courtland Ave TCC	44 - TSPLOST Signal Coordination	03 - Planning and Development	Citywide	02
R.03.00.007.004	Juniper St Signal Upgrades	44 - TSPLOST Signal Coordination	03 - Planning and Development	Citywide	02,06
R.03.00.007.005	Linden Ave TCC	44 - TSPLOST Signal Coordination	03 - Planning and Development	Citywide	02
R.03.00.007.006	Piedmont Ave Midtown TCC	44 - TSPLOST Signal Coordination	03 - Planning and Development	Citywide	02,06
R.03.00.007.007	Pine St TCC	44 - TSPLOST Signal Coordination	03 - Planning and Development	Citywide	02
R.03.00.007.008	Ponce De Leon Ave TCC	44 - TSPLOST Signal Coordination	03 - Planning and Development	Citywide	02
R.03.00.007.009	14th St Signal Upgrades	44 - TSPLOST Signal Coordination	03 - Planning and Development	Citywide	02,06
R.03.00.007.010	Spring St Signal Upgrades	44 - TSPLOST Signal Coordination	03 - Planning and Development	Citywide	02
R.03.00.007.011	Ted Turner Dr Signal Upgrades	44 - TSPLOST Signal Coordination	03 - Planning and Development	Citywide	02
R.03.00.007.012	W Peachtree St TCC	44 - TSPLOST Signal Coordination	03 - Planning and Development	Citywide	02
R.03.00.007.014	North Ave Midtown TCC	44 - TSPLOST Signal Coordination	03 - Planning and Development	Citywide	02
R.03.00.007.015	10th St TCC (East)	44 - TSPLOST Signal Coordination	03 - Planning and Development	Citywide	02,06
R.03.00.007.016	Marietta St and Northside Dr Signal Upgrade	44 - TSPLOST Signal Coordination	03 - Planning and Development	Citywide	03,04
R.03.00.007.017	Buckhead Area Smart System	44 - TSPLOST Signal Coordination	04 - Inactive	Citywide	07,08
R.03.00.007.TBD	TSPLOST Y2 Citywide Signal Upgrades	44 - TSPLOST Signal Coordination	04 - Inactive	Citywide	All
R.03.00.007.XXX	Signal Coordination (Priority 3)	44 - TSPLOST Signal Coordination	04 - Inactive	Citywide	All
R.03.00.008.001	Barge Rd/Greenbriar Parkway	45 - TSPLOST Project Scoping & Engineering Studies	04 - Inactive	Citywide	11
R.03.00.008.002	Fairburn Rd Jonesboro Rd Metropolitan Pkwy	45 - TSPLOST Project Scoping & Engineering Studies	04 - Inactive	Citywide	01, 10, 11, 12
R.03.00.008.003	Moreland/1-20 Interchange	45 - TSPLOST Project Scoping & Engineering Studies	04 - Inactive	Citywide	05
R.03.00.008.004	RD Abernathy Blvd	45 - TSPLOST Project Scoping & Engineering Studies	04 - Inactive	Citywide	04
R.03.00.008.005	Roswell Rd	45 - TSPLOST Project Scoping & Engineering Studies	04 - Inactive	Citywide	07,08
R.03.00.008.006	W Wieuca Rd/Roswell Rd Intersection	45 - TSPLOST Project Scoping & Engineering Studies	04 - Inactive	Citywide	07,08
R.03.00.008.007	Project Scoping and Engineering Studies	45 - TSPLOST Project Scoping & Engineering Studies	04 - Inactive	Citywide	All
R.03.00.008.008	North Ave Autonomous Vehicle	45 - TSPLOST Project Scoping & Engineering Studies	04 - Inactive	Citywide	02,06
R.03.00.009.001	Relay Bike Share: Phase 2.0 Capital Costs	46 - TSPLOST Relay Bike Share	04 - Inactive	Citywide	All
R.03.00.010.011	Piedmont Park	47 - TSPLOST Partnership & Matching Funds	01 - Completed	Citywide	06
R.03.00.010.010	Westside Quarry Park	47 - TSPLOST Partnership & Matching Funds	02 - Construction Underway	Citywide	09
R.03.00.010.001	Smart Cities Traffic Congestion Mitigation Program (GT MOU)	47 - TSPLOST Partnership & Matching Funds	03 - Design	Citywide	03
R.03.00.010.002	Buckhead Smart Corridor Lighting	47 - TSPLOST Partnership & Matching Funds	04 - Inactive	Citywide	07
R.03.00.010.003	Peachtree Reactivation	47 - TSPLOST Partnership & Matching Funds	04 - Inactive	Citywide	02, 03, 04, 06
R.03.00.010.004	10th Street Multimodal Bridge	47 - TSPLOST Partnership & Matching Funds	04 - Inactive	Citywide	02
R.03.00.010.007	14th & Juniper Operational Improvement	47 - TSPLOST Partnership & Matching Funds	04 - Inactive	Citywide	02,06
R.03.00.010.008	15th Street Streetscape	47 - TSPLOST Partnership & Matching Funds	04 - Inactive	Citywide	06
R.03.00.010.009	15th Street & Peachtree Circle Roundabout	47 - TSPLOST Partnership & Matching Funds	04 - Inactive	Citywide	06

PROJECT STATUS SNAPSHOT REPORT

Project ID	Project Name	Program Name	Project Phase	Project type	Council Districts
R.03.00.010.012	15th St Extension	47 - TSPLOST Partnership & Matching Funds	04 - Inactive	Citywide	02,03,06
R.03.00.010.014	Resurfacing	47 - TSPLOST Partnership & Matching Funds	04 - Inactive	Citywide	All
R.03.00.010.999	Transportation Project Matching Fund	47 - TSPLOST Partnership & Matching Funds	04 - Inactive	Citywide	All
TBD	Program Management Support Services	98 - Overhead	Other	Citywide	All
TBD	City of Atlanta Salaries	98 - Overhead	Other	Citywide	All
TBD	General Services	98 - Overhead	Other	Citywide	All
TBD	Program Contingency	99 - Management Reserve	Other	Citywide	All
Total		871			